

Hampshire Water Transfer and Water Recycling Project

Consultation Report

Appendix D – Consultation under EIA Regulations

3 of 5 Documents

VOLUME NUMBER: 5

PLANNING INSPECTORATE SCHEME NUMBER: WA010002

APPLICATION DOCUMENT REFERENCE: 5.1

APFP REGULATION: 5(2)(q)

May 2026

Version 0



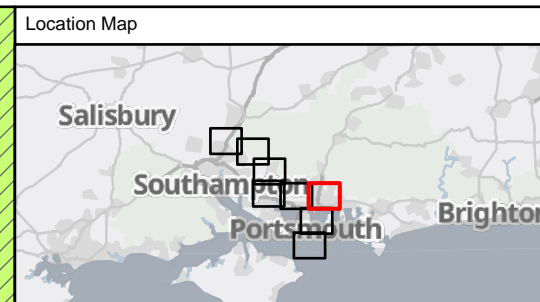
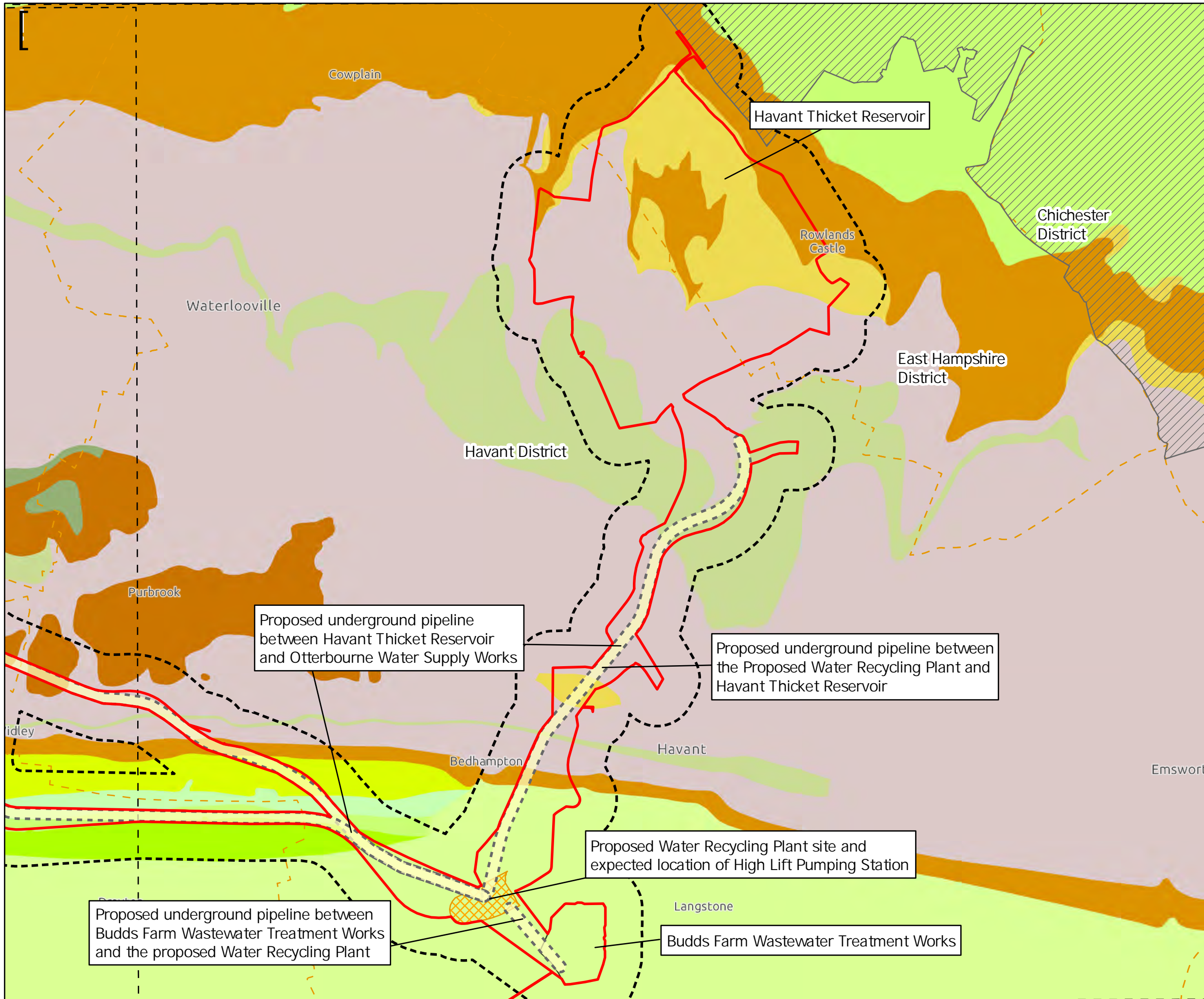
from
**Southern
Water** 

The Southern Water logo consists of three stylized, wavy blue lines of varying lengths, positioned to the right of the company name.

Contents

D.1 Scoping report (continued)..... 1

D.1 Scoping report (continued)



Key to Symbols

| | |
|---|---|
| Scoping Area | Whitecliff Sand Member - Sand |
| 250m Study Area | Portsdown Chalk Formation - Chalk |
| Extent boxes 25K | Lewes Nodular, Seaford, Newhaven, Culver, Portsdown Chalk Formation |
| Water Recycling Plant and High Lift Pumping Station | Newhaven Chalk Formation |
| South Downs National Park Area | Spetsbury Chalk Member - Chalk |
| District boundary | Lambeth Group - Clay, Silt and Sand |
| Budds Farm Wastewater Treatment Works | Earmley Sand Formation - Sand, Silt, and Clay |
| Tunnel Buffer (Zone of Influence) | Seaford Chalk Formation - Chalk |
| Bedrock Geology 1:50000 | |
| Lambeth Group - Clay, Silt and Sand | Durnley Sand Member - Sand |
| Tarrant Chalk Member - Chalk | Lewes Nodular Chalk Formation - Chalk |
| London Clay Formation - Sand | Culver Chalk Formation - Chalk |
| London Clay Formation - Clay, Silt and Sand | Nursling Sand Member - Clay, Silt and Sand |
| Lambeth Group - Sand | Whitecliff Sand Member - Sand and Gravel |
| Bognor Sand Member - Sand | Portsmouth and Whitecliff Sand Member - Sand |
| Wittering Formation - Sand, Silt and Clay | |
| Wittering Formation - Sand | |

Notes
 Esri UK, Esri, HERE, Garmin, Foursquare, GeoTechnologies, Inc, METI/NASA, USGS, Esri UK, Esri, HERE, Garmin, FAO, NOAA, USGS, Contains OS data © Crown Copyright and database right 2022. Contains data from OS Zoomstack.

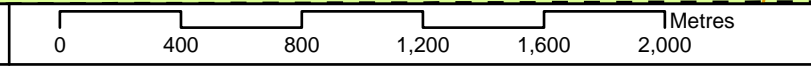
| Rev | Date | Drawn | Description | Ch'kd | App'd |
|-----|------------|-------|-----------------|-------|-------|
| 02 | 03/07/2023 | MCP | For Information | | |
| 01 | 06/09/2022 | MCP | For Information | | |

Client

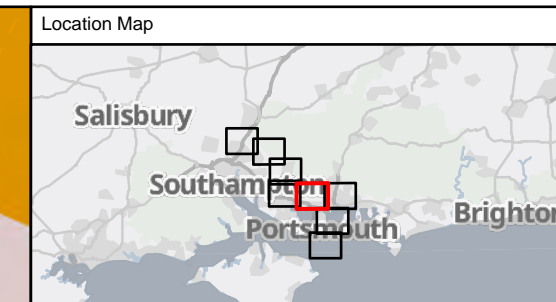
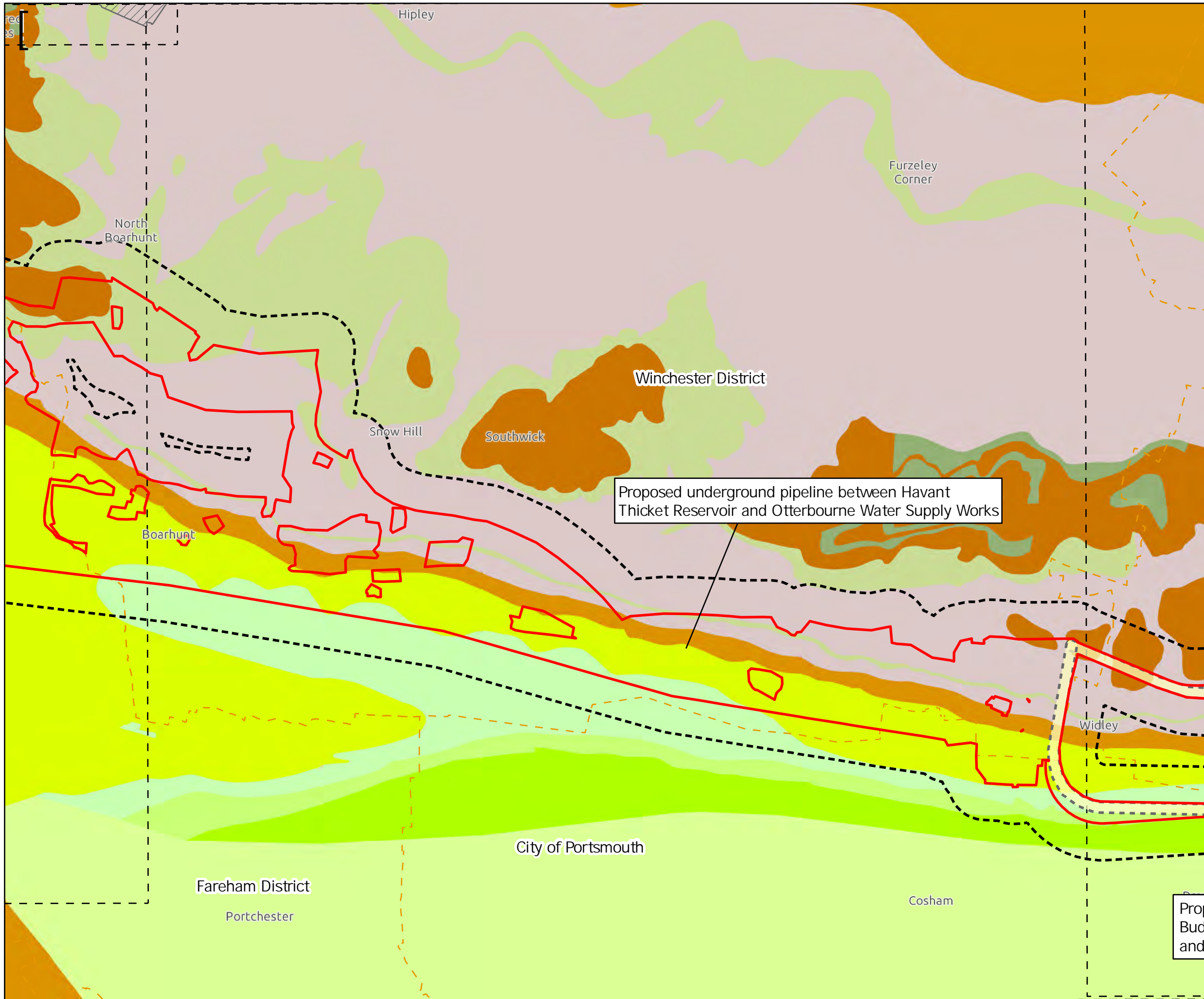



Title
 Figure 11.3
 Bedrock Geology of the Study Area
 Sheet 1 of 6

| | | | | | |
|-------------|--------|-----|----------|-----------|----------|
| Designed | N/A | - | Check | DF | - |
| Drawn | MCP | - | Review | Core Team | - |
| GIS Check | GC | - | Approved | MP | - |
| Scale at A3 | Status | INF | Rev | 02 | Security |
| 1:25,000 | | | | STD | |



Drawing Number
 710166-SWS-XX-XX-DR-Z-00



Key to Symbols

| | |
|---|---|
| Scoping Area | Portsdown Chalk Formation - Chalk |
| 250m Study Area | Lewes Nodular, Seaford, Newhaven, Culver, Portsdown Chalk Formation |
| Extent boxes 25K | Newhaven Chalk Formation |
| South Downs National Park Area | Spetsbury Chalk Member - Chalk |
| District boundary | Lambeth Group - Clay, Silt and Sand |
| Tunnel Buffer (Zone of Influence) | Eamley Sand Formation - Sand, Silt, and Clay |
| Bedrock Geology 1:50000 | |
| Lambeth Group - Clay, Silt and Sand | Seaford Chalk Formation - Chalk |
| Tarrant Chalk Member - Chalk | Durnley Sand Member - Sand |
| London Clay Formation - Sand, Silt and Sand | Lewes Nodular Chalk Formation - Chalk |
| London Clay Formation - Clay, Silt and Sand | Culver Chalk Formation - Chalk |
| Lambeth Group - Sand | Nursling Sand Member - Clay, Silt and Sand |
| Bognor Sand Member - Sand | Whitecliff Sand Member - Sand and Gravel |
| Wittering Formation - Sand, Silt and Clay | Portsmouth and Whitecliff Sand Member - Sand |
| Wittering Formation - Sand | |
| Whitecliff Sand Member - Sand | |

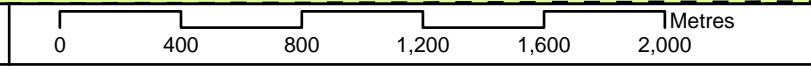
Notes
 Esri UK, Esri, HERE, Garmin, Foursquare, GeoTechnologies, Inc, METI/NASA, USGS, Esri UK, Esri, HERE, Garmin, FAO, NOAA, USGS, Contains OS data © Crown Copyright and database right 2022. Contains data from OS Zoomstack

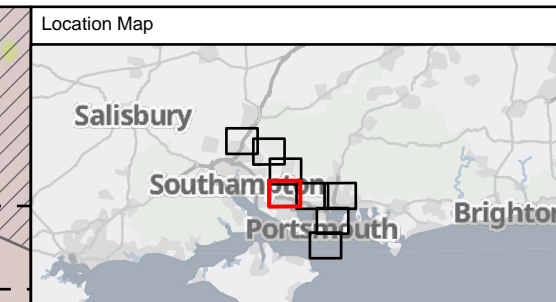
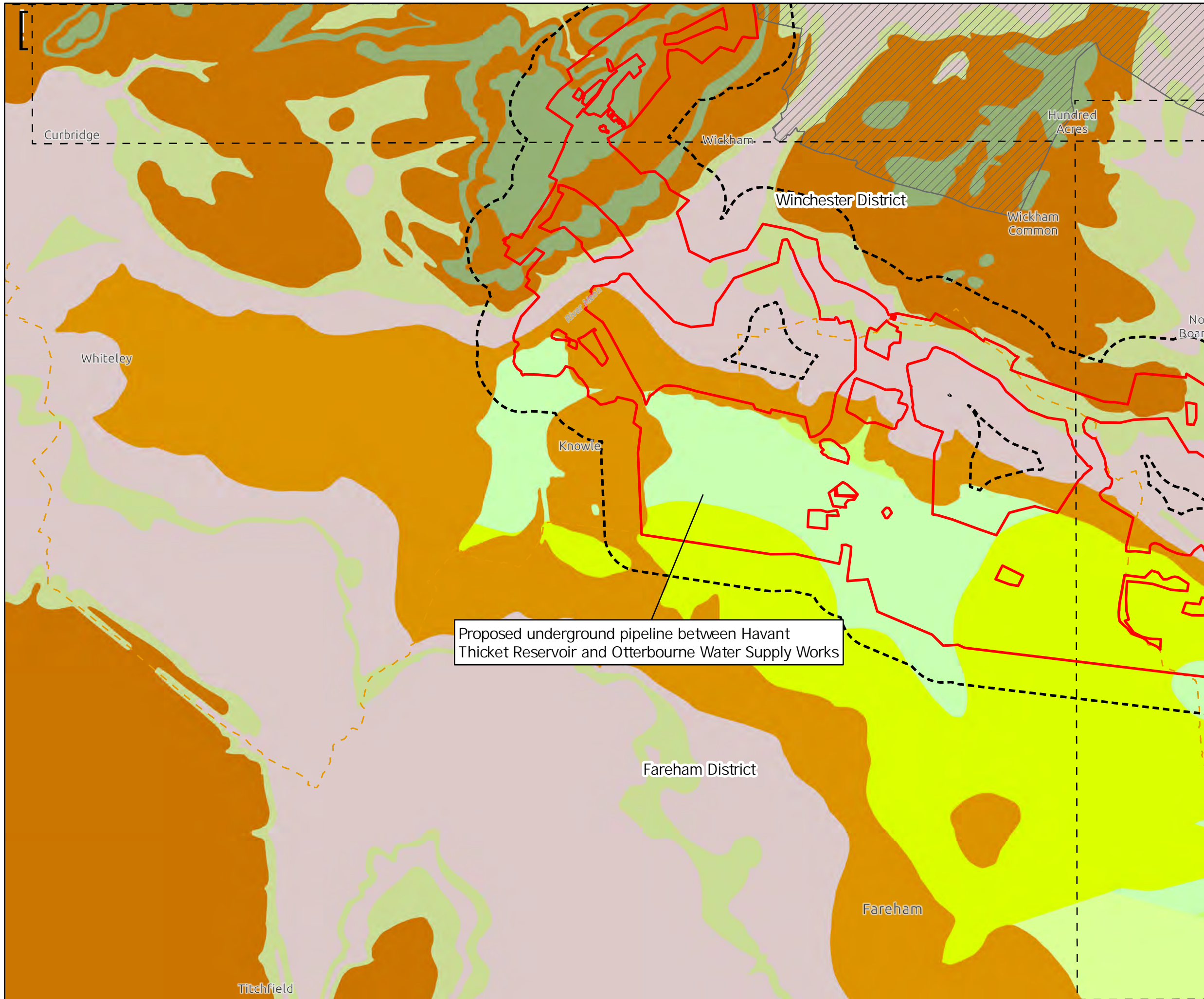
| Rev | Date | Drawn | Description | Ch'k'd | App'd |
|-----|------------|-------|-----------------|--------|-------|
| 02 | 03/07/2023 | MCP | For Information | | |
| 01 | 06/09/2022 | MCP | For Information | | |



Title
 Figure 11.3
 Bedrock Geology of the Study Area
 Sheet 2 of 6

| | | | | | |
|-------------|--------|-----|----------|-----------|---|
| Designed | N/A | - | Check | DF | - |
| Drawn | MCP | - | Review | Core Team | - |
| GIS Check | GC | - | Approved | MP | - |
| Scale at A3 | Status | Rev | Security | | |
| 1:25,000 | INF | 02 | STD | | |





Key to Symbols

- Scoping Area
- 250m Study Area
- Extent boxes 25K
- South Downs National Park Area
- District boundary

Bedrock Geology 1:50000

- Lambeth Group - Clay, Silt and Sand
- Tarrant Chalk Member - Chalk
- London Clay Formation - Sand
- Lambeth Group - Sand
- Bognor Sand Member - Sand
- Wittering Formation - Sand, Silt and Clay
- Wittering Formation - Sand
- Whitecliff Sand Member - Sand
- Portsmouth and Whitecliff Sand Member - Sand
- Portsmouth Chalk Formation - Chalk
- Lewes Nodular, Seaford, Newhaven, Culver, Portsmouth Chalk Formation
- Newhaven Chalk Formation
- Spetsbury Chalk Member - Chalk
- Lambeth Group - Clay, Silt and Sand
- Earnley Sand Formation - Sand, Silt, and Clay
- Seaforth Chalk Formation - Chalk
- Durnley Sand Member - Sand
- Lewes Nodular Chalk Formation - Chalk
- Culver Chalk Formation - Chalk
- Nursling Sand Member - Clay, Silt and Sand
- Whitecliff Sand Member - Sand and Gravel
- Portsmouth and Whitecliff Sand Member - Sand

Notes


Esri UK, Esri, HERE, Garmin, FourSquare, GeoTechnologies, Inc, METI/NASA, USGS, Esri UK, Esri, HERE, Garmin, FAO, NOAA, USGS, Contains OS data © Crown Copyright and database right 2022. Contains data from OS Zoomstack

| Rev | Date | Drawn | Description | Ch'kd | App'd |
|-----|------------|-------|-----------------|-------|-------|
| 02 | 03/07/2023 | MCP | For Information | | |
| 01 | 06/09/2022 | MCP | For Information | | |

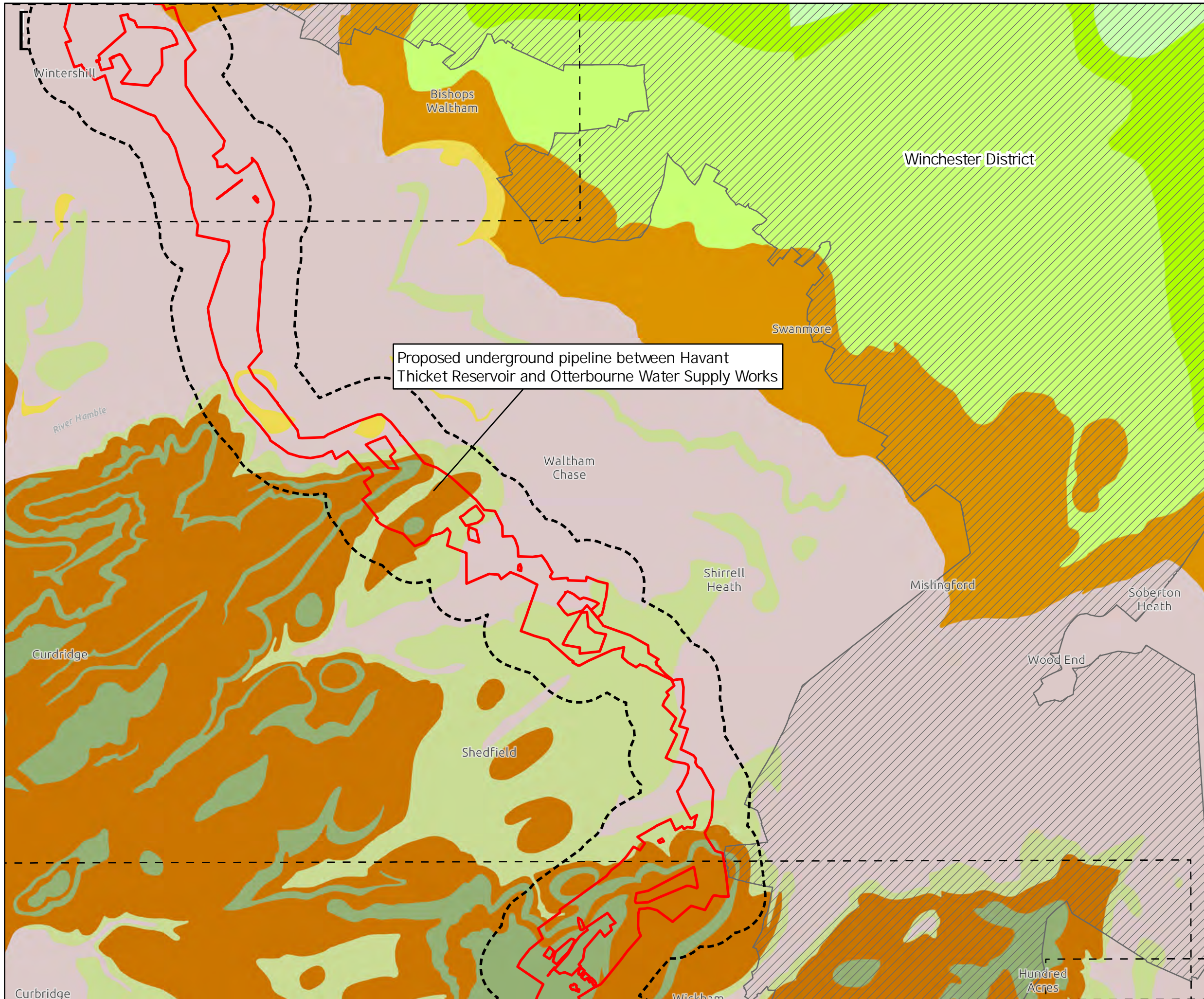
Client

Title
 Figure 11.3
 Bedrock Geology of the Study Area
 Sheet 3 of 6

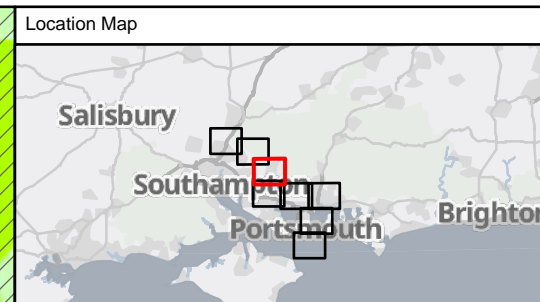
| | | | | | |
|-------------|--------|-----|----------|-----------|---|
| Designed | N/A | - | Check | DF | - |
| Drawn | MCP | - | Review | Core Team | - |
| GIS Check | GC | - | Approved | MP | - |
| Scale at A3 | Status | Rev | Security | | |
| 1:25,000 | INF | 02 | STD | | |



Drawing Number
 710166-SWS-XX-XX-DR-Z-00



Proposed underground pipeline between Havant Thicket Reservoir and Otterbourne Water Supply Works



Key to Symbols

- Scoping Area
- 250m Study Area
- Extent boxes 25K
- South Downs National Park Area
- District boundary

Bedrock Geology 1:50000

- Lambeth Group - Clay, Silt and Sand
- Tarrant Chalk Member - Chalk
- London Clay Formation - Sand, Silt and Sand
- Lambeth Group - Sand
- Bognor Sand Member - Sand
- Wittering Formation - Sand, Silt and Clay
- Wittering Formation - Sand
- Whitecliff Sand Member - Sand
- Portsmouth and Whitecliff Sand Member - Sand
- Portsmouth Chalk Formation - Chalk
- Lewes Nodular, Seaford, Newhaven, Culver, Portsdown Chalk Formation
- Newhaven Chalk Formation
- Spetsbury Chalk Member - Chalk
- Lambeth Group - Clay, Silt and Sand
- Earnley Sand Formation - Sand, Silt, and Clay
- Seaforth Chalk Formation - Chalk
- Durnley Sand Member - Sand
- Lewes Nodular Chalk Formation - Chalk
- Culver Chalk Formation - Chalk
- Nursling Sand Member - Clay, Silt and Sand
- Whitecliff Sand Member - Sand and Gravel
- Portsmouth and Whitecliff Sand Member - Sand

Notes

Esri UK, Esri, HERE, Garmin, Foursquare, GeoTechnologies, Inc, METI/NASA, USGS, Esri UK, Esri, HERE, Garmin, FAO, NOAA, USGS, Contains OS data © Crown Copyright and database right 2022. Contains data from OS Zoomstack

| Rev | Date | Drawn | Description | Ch'kd | App'd |
|-----|------------|-------|-----------------|-------|-------|
| 02 | 03/07/2023 | MCP | For Information | | |
| 01 | 06/09/2022 | MCP | For Information | | |



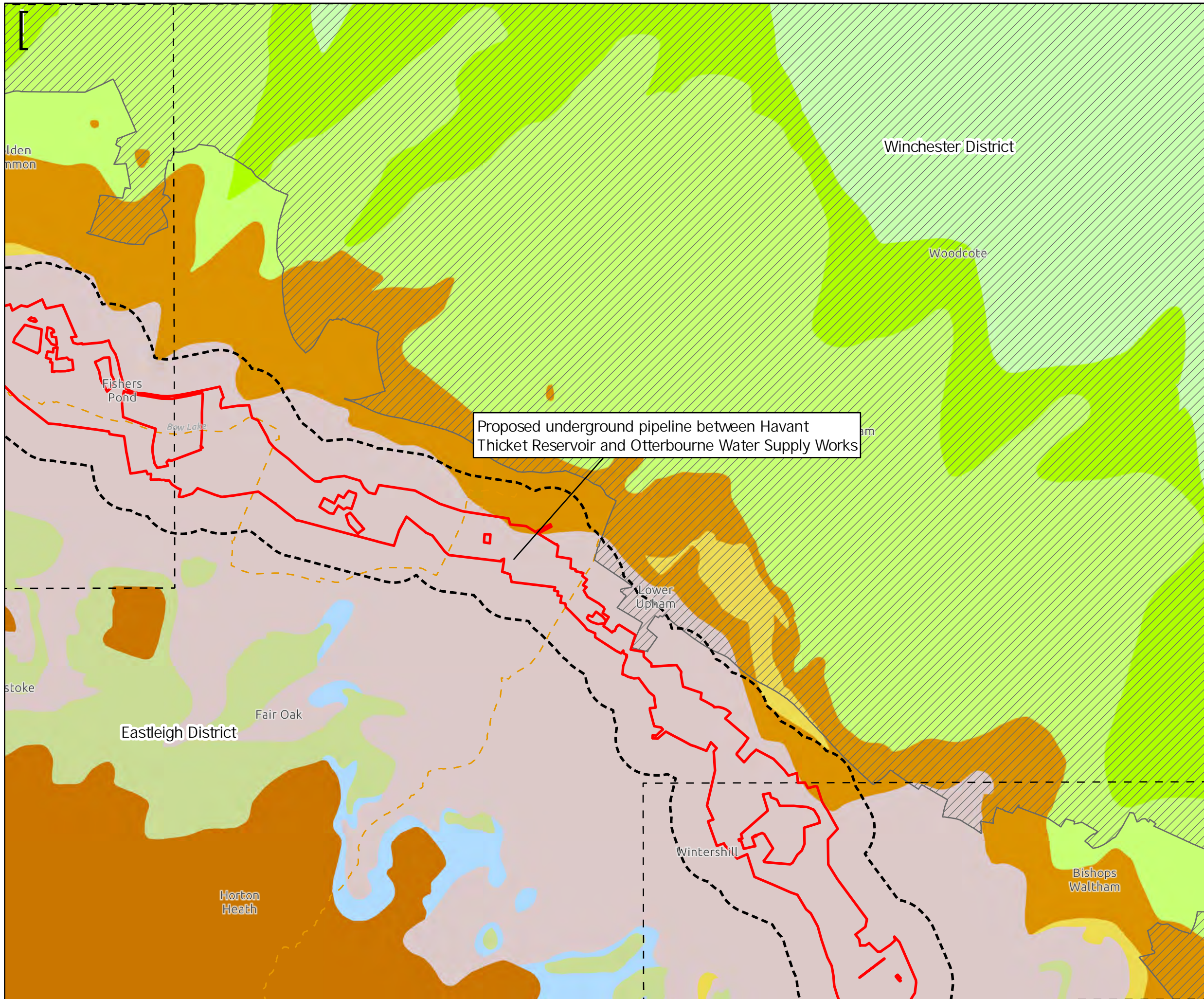
Title
 Figure 11.3
 Bedrock Geology of the Study Area
 Sheet 4 of 6

| | | | | | |
|-------------|--------|-----|----------|-----------|----------|
| Designed | N/A | - | Check | DF | - |
| Drawn | MCP | - | Review | Core Team | - |
| GIS Check | GC | - | Approved | MP | - |
| Scale at A3 | Status | INF | Rev | 02 | Security |
| 1:25,000 | | | | | STD |

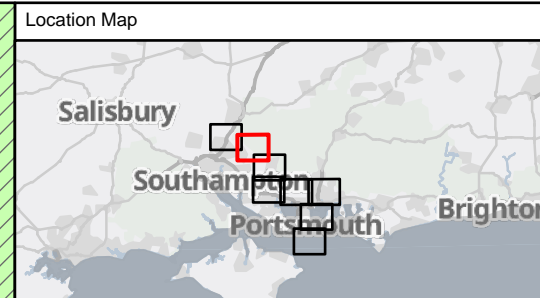
© Mott MacDonald Ltd.
 This document is issued for the party which commissioned it and for specific purposes connected with the captioned project only. It should not be relied upon by any other party or used for any other purpose.
 We accept no responsibility for the consequences of this document being relied upon by any other party, or being used for any other purpose, or containing any error or omission which is due to an error or omission in data supplied to us by other parties.



Drawing Number
 710166-SWS-XX-XX-DR-Z-00



Proposed underground pipeline between Havant Thicket Reservoir and Otterbourne Water Supply Works



Key to Symbols

| | |
|---|---|
| Scoping Area | Lewes Nodular, Seaford, Newhaven, Culver, Portsdown Chalk Formation |
| 250m Study Area | Newhaven Chalk Formation |
| Extent boxes 25K | Spetsbury Chalk Member - Chalk |
| South Downs National Park Area | Lambeth Group - Clay, Silt and Sand |
| District boundary | Eamley Sand Formation - Sand, Silt, and Clay |
| Bedrock Geology 1:50000 | |
| Lambeth Group - Clay, Silt and Sand | Seaford Chalk Formation - Chalk |
| Tarrant Chalk Member - Chalk | Durnley Sand Member - Sand |
| London Clay Formation - Sand, Silt and Sand | Lewes Nodular Chalk Formation - Chalk |
| Lambeth Group - Sand | Culver Chalk Formation - Chalk |
| Bognor Sand Member - Sand | Nursling Sand Member - Clay, Silt and Sand |
| Wittering Formation - Sand, Silt and Clay | Whitecliff Sand Member - Sand and Gravel |
| Wittering Formation - Sand | Portsmouth and Whitecliff Sand Member - Sand |
| Whitecliff Sand Member - Sand | |
| Portsdown Chalk Formation - Chalk | |

Notes
 Esri UK, Esri, HERE, Garmin, FourSquare, GeoTechnologies, Inc, METI/NASA, USGS, Esri UK, Esri, HERE, Garmin, FAO, NOAA, USGS, Contains OS data © Crown Copyright and database right 2022. Contains data from OS Zoomstack

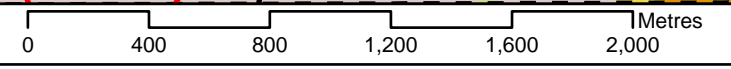
| Rev | Date | Drawn | Description | Ch'k'd | App'd |
|-----|------------|-------|-----------------|--------|-------|
| 02 | 03/07/2023 | MCP | For Information | | |
| 01 | 06/09/2022 | MCP | For Information | | |



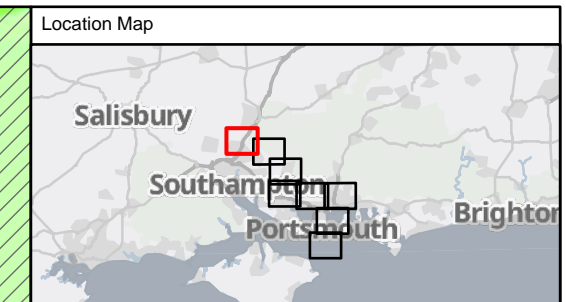
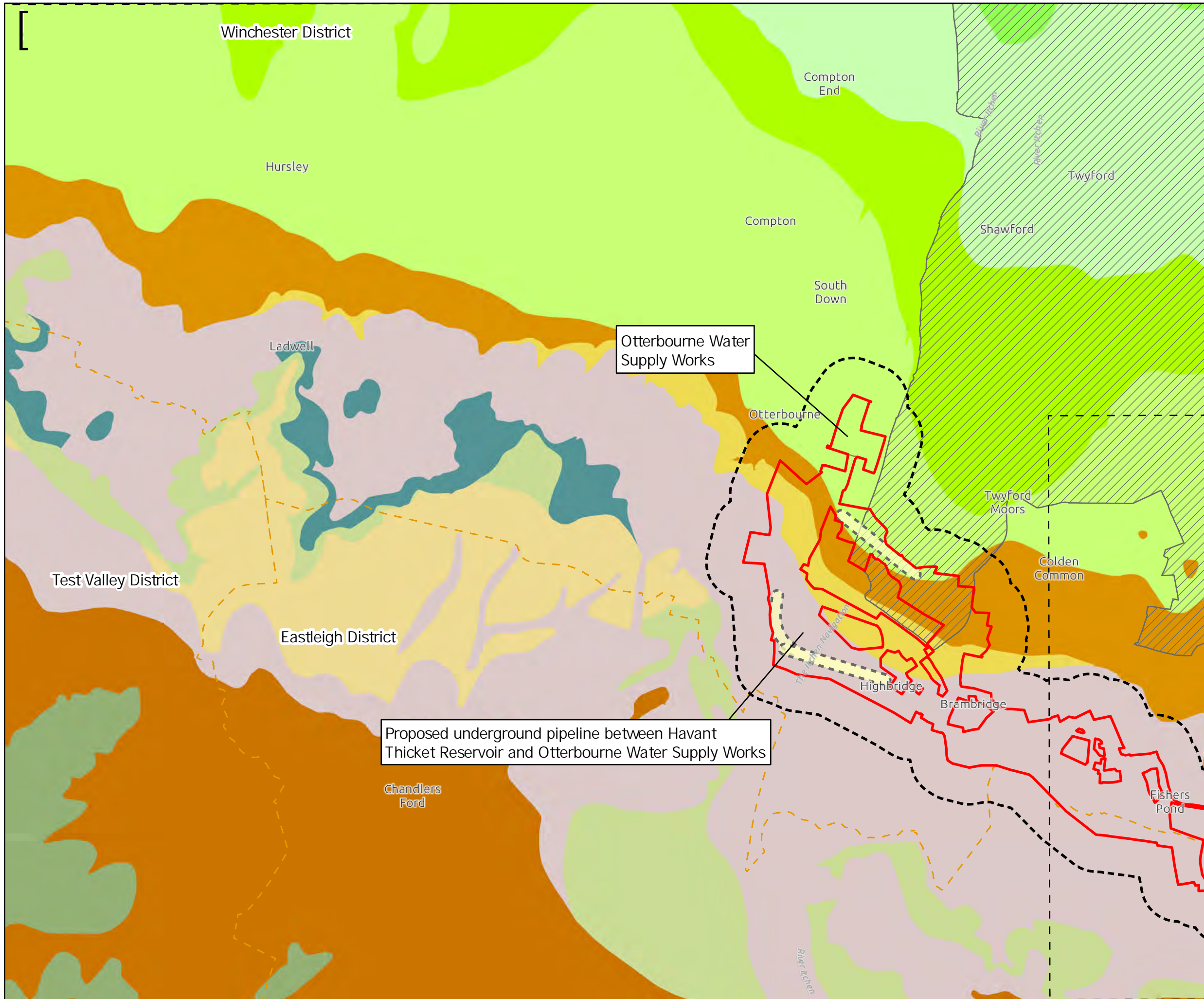
Title
 Figure 11.3
 Bedrock Geology of the Study Area
 Sheet 5 of 6

| | | | | | |
|-------------|--------|-----|----------|-----------|----------|
| Designed | N/A | - | Check | DF | - |
| Drawn | MCP | - | Review | Core Team | - |
| GIS Check | GC | - | Approved | MP | - |
| Scale at A3 | Status | INF | Rev | 02 | Security |
| 1:25,000 | | | | | STD |

© Mott MacDonald Ltd.
 This document is issued for the party which commissioned it and for specific purposes connected with the captioned project only. It should not be relied upon by any other party or used for any other purpose.
 We accept no responsibility for the consequences of this document being relied upon by any other party, or being used for any other purpose, or containing any error or omission which is due to an error or omission in data supplied to us by other parties.



Drawing Number
 710166-SWS-XX-XX-DR-Z-00



Key to Symbols

- Scoping Area
- 250m Study Area
- Extent boxes 25K
- South Downs National Park Area
- District boundary
- Otterbourne Water Supply Works
- Tunnel Buffer (Zone of Influence)

Bedrock Geology 1:50000

- Lambeth Group - Clay, Silt and Sand
- Tarrant Chalk Member - Chalk
- London Clay Formation - Sand
- London Clay Formation - Clay, Silt and Sand
- Lambeth Group - Sand
- Bognor Sand Member - Sand
- Wittering Formation - Sand, Silt and Clay
- Wittering Formation - Sand
- Whitecliff Sand Member - Sand
- Portsdown Chalk Formation - Chalk
- Lewes Nodular, Seaford, Newhaven, Culver, Portsdown Chalk Formation
- Newhaven Chalk Formation
- Spetsisbury Chalk Member - Chalk
- Lambeth Group - Clay, Silt and Sand
- Earnley Sand Formation - Sand, Silt, and Clay
- Seaford Chalk Formation - Chalk
- Durnley Sand Member - Sand
- Lewes Nodular Chalk Formation - Chalk
- Culver Chalk Formation - Chalk
- Nursling Sand Member - Clay, Silt and Sand
- Whitecliff Sand Member - Sand and Gravel
- Portsmouth and Whitecliff Sand Member - Sand

Notes

Esri UK, Esri, HERE, Garmin, FourSquare, GeoTechnologies, Inc, METI/NASA, USGS, Esri UK, Esri, HERE, Garmin, FAO, NOAA, USGS, Contains OS data © Crown Copyright and database right 2022. Contains data from OS Zoomstack

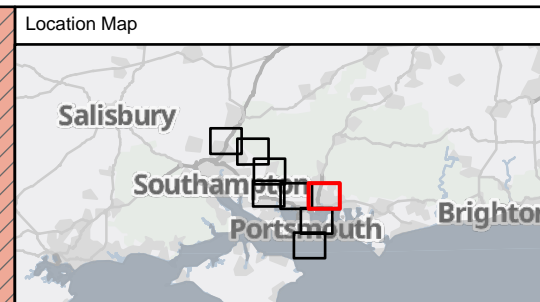
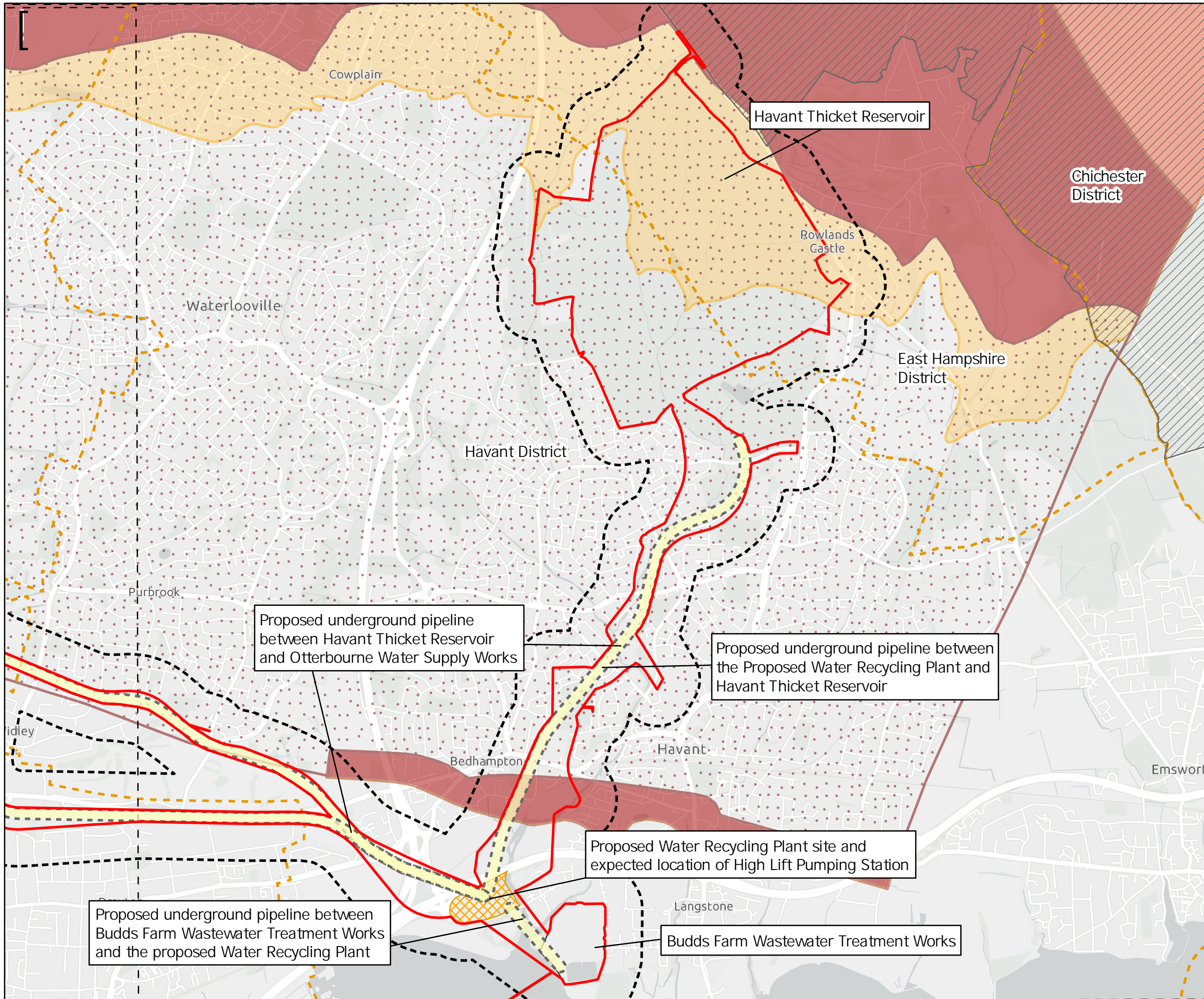
| Rev | Date | Drawn | Description | Ch'kd | App'd |
|-----|------------|-------|-----------------|-------|-------|
| 02 | 03/07/2023 | MCP | For Information | | |
| 01 | 06/09/2022 | MCP | For Information | | |



Title
 Figure 11.3
 Bedrock Geology of the Study Area
 Sheet 6 of 6

| | | | | | |
|-------------|--------|-----|----------|-----------|---|
| Designed | N/A | - | Check | DF | - |
| Drawn | MCP | - | Review | Core Team | - |
| GIS Check | GC | - | Approved | MP | - |
| Scale at A3 | Status | Rev | Security | | |
| 1:25,000 | INF | 02 | STD | | |





Key to Symbols

- Scoping Area
- 250m Study Area
- Extent boxes 25K
- Water Recycling Plant and High Lift Pumping Station
- Budds Farm Wastewater Treatment Works
- Otterbourne Water Supply Works
- Tunnel Buffer (Zone of Influence)
- South Downs National Park Area
- District boundary

Source Protection Zones

- Zone 1
- Zone 1c
- Zone 2
- Zone 2c
- Zone 3
- Zone 4

Notes

Esri UK, Esri, HERE, Garmin, Foursquare, GeoTechnologies, Inc, METI/NASA, USGS, Esri UK, Esri, HERE, Garmin, FAO, NOAA, USGS, Contains OS data © Crown Copyright and database right 2022. Contains data from OS Zoomstack

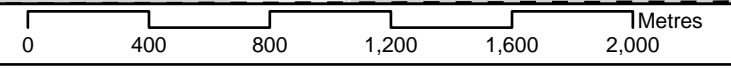
| Rev | Date | Drawn | Description | Ch'kd | App'd |
|-----|------------|-------|-----------------|-------|-------|
| 02 | 03/07/2023 | MCP | For Information | | |
| 01 | 06/09/2022 | MCP | For Information | | |

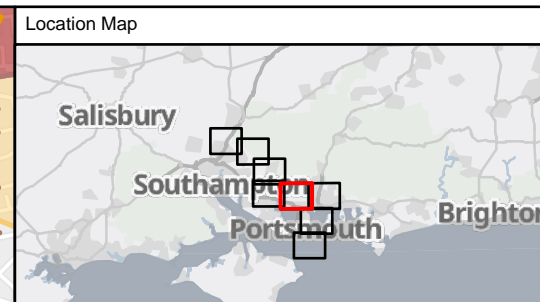
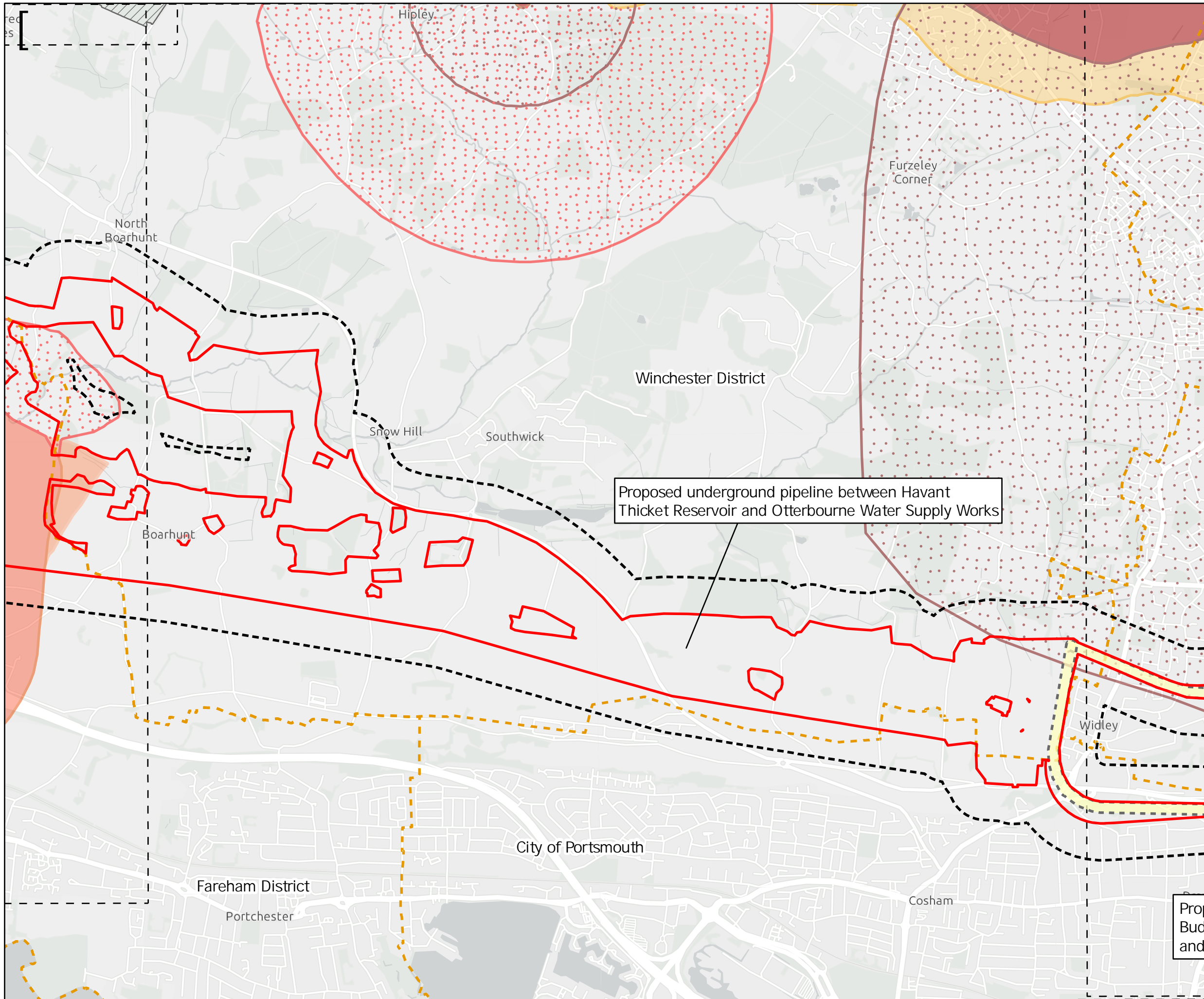
Client

Title

Figure 11.4
Source Protection Zones Located within the Study Area
 Sheet 1 of 6

| | | | | | |
|-------------|--------|-----|----------|-----------|----------|
| Designed | N/A | - | Check | DF | - |
| Drawn | MCP | - | Review | Core Team | - |
| GIS Check | GC | - | Approved | MP | - |
| Scale at A3 | Status | INF | Rev | 02 | Security |
| | | | | STD | |





Key to Symbols

- Scoping Area
- 250m Study Area
- Extent boxes 25K
- Water Recycling Plant and High Lift Pumping Station
- Budds Farm Wastewater Treatment Works
- Otterbourne Water Supply Works
- Tunnel Buffer (Zone of Influence)
- South Downs National Park Area
- District boundary

Source Protection Zones

- Zone 1
- Zone 1c
- Zone 2
- Zone 2c
- Zone 3
- Zone 4

Proposed underground pipeline between Havant Thicket Reservoir and Otterbourne Water Supply Works

Notes
 Esri UK, Esri, HERE, Garmin, FourSquare, GeoTechnologies, Inc, METI/NASA, USGS, Esri UK, Esri, HERE, Garmin, FAO, NOAA, USGS, Contains OS data © Crown Copyright and database right 2022. Contains data from OS Zoomstack

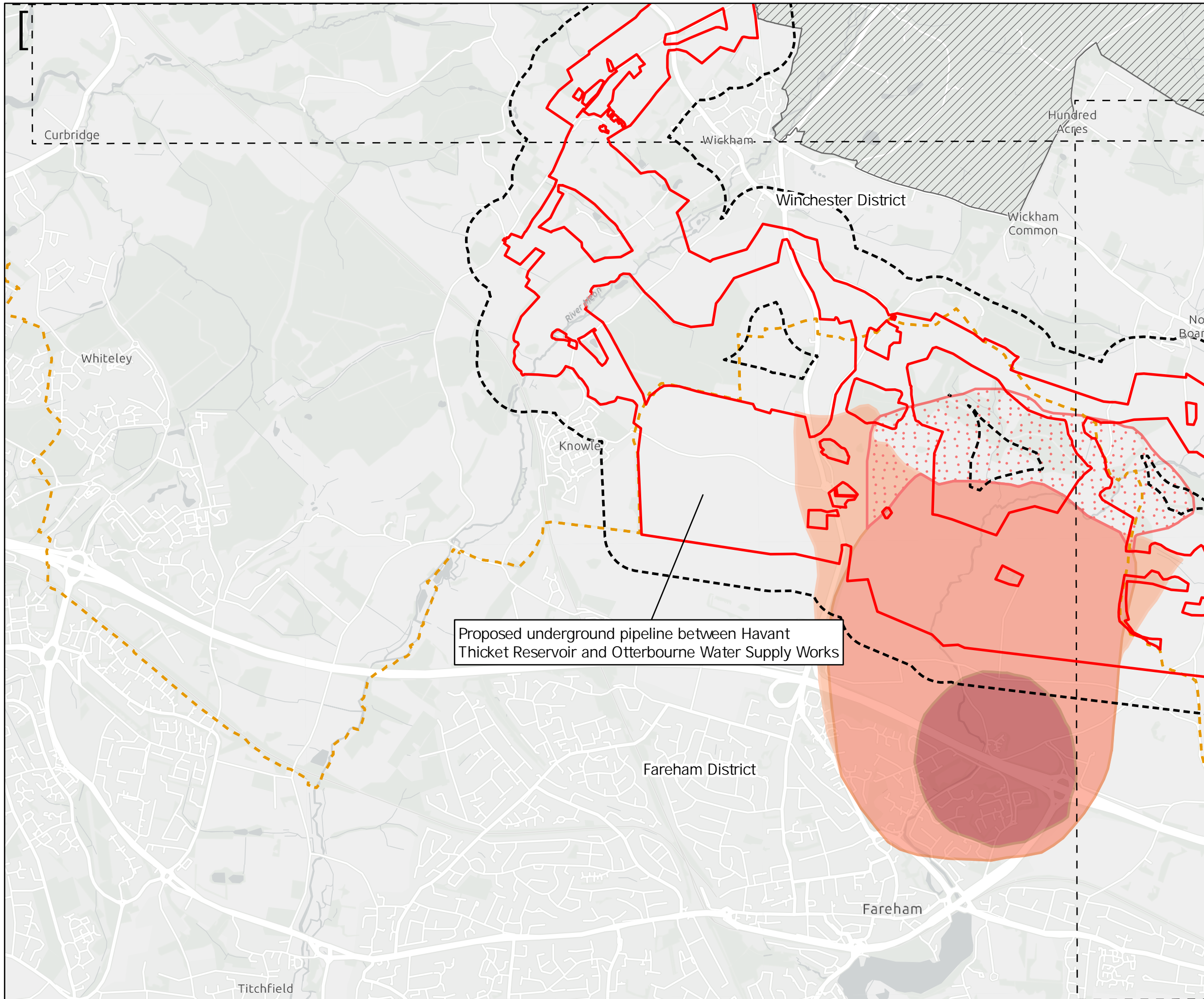
| Rev | Date | Drawn | Description | Ch'kd | App'd |
|-----|------------|-------|-----------------|-------|-------|
| 02 | 03/07/2023 | MCP | For Information | | |
| 01 | 06/09/2022 | MCP | For Information | | |

Client

Title
 Figure 11.4
 Source Protection Zones Located within the Study Area
 Sheet 2 of 6

| | | | | | |
|-------------|--------|-----|----------|-----------|----------|
| Designed | N/A | - | Check | DF | - |
| Drawn | MCP | - | Review | Core Team | - |
| GIS Check | GC | - | Approved | MP | - |
| Scale at A3 | Status | INF | Rev | 02 | Security |
| 1:25,000 | | | | STD | |





Proposed underground pipeline between Havant Thicket Reservoir and Otterbourne Water Supply Works



Key to Symbols

- Scoping Area
- 250m Study Area
- Extent boxes 25K
- Water Recycling Plant and High Lift Pumping Station
- Budds Farm Wastewater Treatment Works
- Otterbourne Water Supply Works
- Tunnel Buffer (Zone of Influence)
- South Downs National Park Area
- District boundary

Source Protection Zones

- Zone 1
- Zone 1c
- Zone 2
- Zone 2c
- Zone 3
- Zone 4

Notes
 Esri UK, Esri, HERE, Garmin, Foursquare, GeoTechnologies, Inc, METI/NASA, USGS, Esri UK, Esri, HERE, Garmin, FAO, NOAA, USGS, Contains OS data © Crown Copyright and database right 2022. Contains data from OS Zoomstack

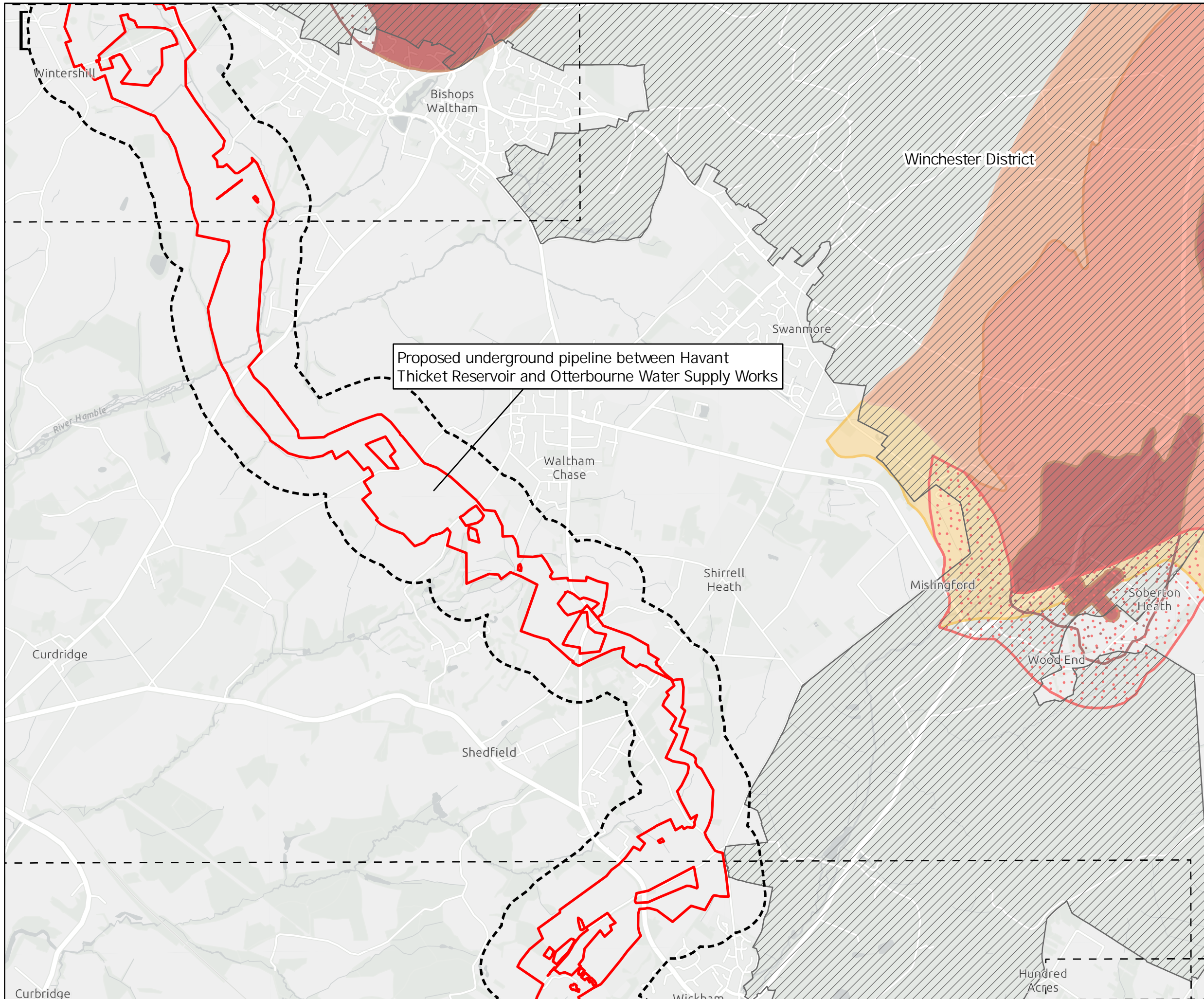
| Rev | Date | Drawn | Description | Ch'kd | App'd |
|-----|------------|-------|-----------------|-------|-------|
| 02 | 03/07/2023 | MCP | For Information | | |
| 01 | 06/09/2022 | MCP | For Information | | |



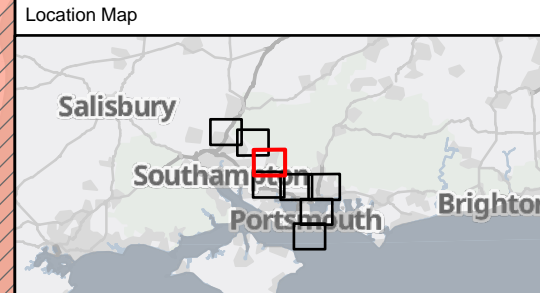
Title
 Figure 11.4
 Source Protection Zones Located within the Study Area
 Sheet 3 of 6

| | | | | | |
|-------------|--------|-----|----------|-----------|----------|
| Designed | N/A | - | Check | DF | - |
| Drawn | MCP | - | Review | Core Team | - |
| GIS Check | GC | - | Approved | MP | - |
| Scale at A3 | Status | INF | Rev | 02 | Security |
| 1:25,000 | | | | STD | |





Proposed underground pipeline between Havant Thicket Reservoir and Otterbourne Water Supply Works



Key to Symbols

- Scoping Area
- 250m Study Area
- Extent boxes 25K
- Water Recycling Plant and High Lift Pumping Station
- Budds Farm Wastewater Treatment Works
- Otterbourne Water Supply Works
- Tunnel Buffer (Zone of Influence)
- South Downs National Park Area
- District boundary

Source Protection Zones

- Zone 1
- Zone 1c
- Zone 2
- Zone 2c
- Zone 3
- Zone 4

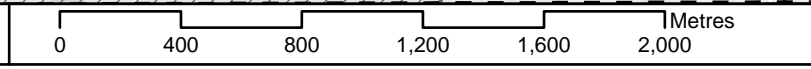
Notes
 Esri UK, Esri, HERE, Garmin, Foursquare, GeoTechnologies, Inc, METI/NASA, USGS, Esri UK, Esri, HERE, Garmin, FAO, NOAA, USGS, Contains OS data © Crown Copyright and database right 2022. Contains data from OS Zoomstack

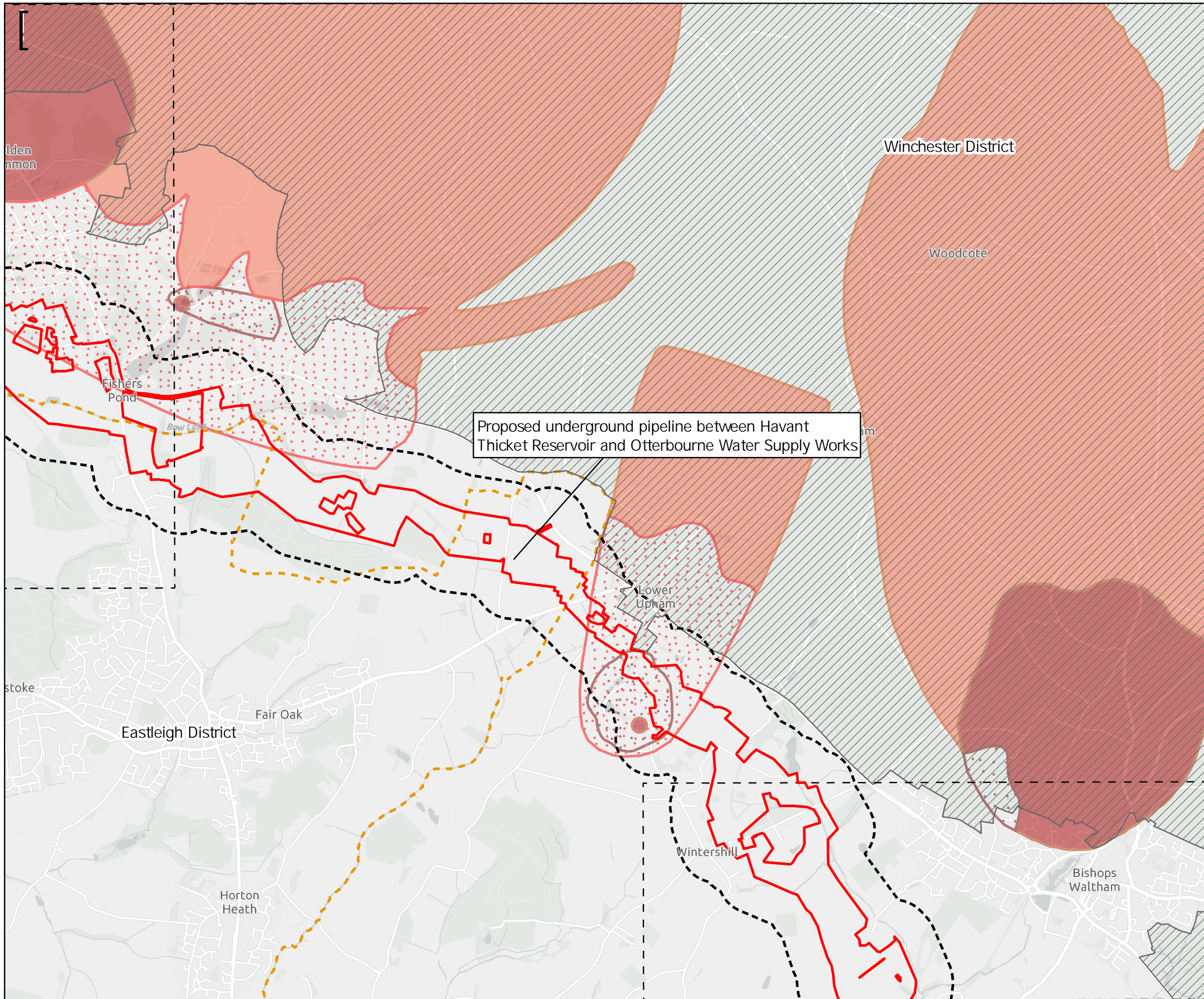
| Rev | Date | Drawn | Description | Ch'kd | App'd |
|-----|------------|-------|-----------------|-------|-------|
| 02 | 03/07/2023 | MCP | For Information | | |
| 01 | 06/09/2022 | MCP | For Information | | |

Client

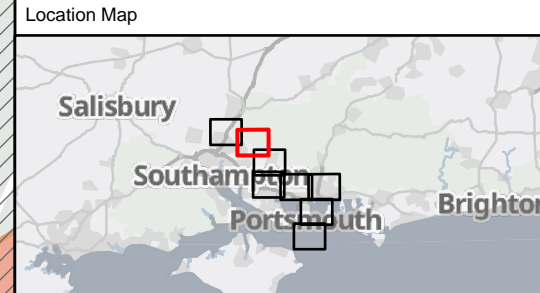
Title
 Figure 11.4
 Source Protection Zones Located within the Study Area
 Sheet 4 of 6

| | | | | | |
|-------------|--------|-----|----------|-----------|----------|
| Designed | N/A | - | Check | DF | - |
| Drawn | MCP | - | Review | Core Team | - |
| GIS Check | GC | - | Approved | MP | - |
| Scale at A3 | Status | INF | Rev | 02 | Security |
| | | | | | STD |





Proposed underground pipeline between Havant Thicket Reservoir and Otterbourne Water Supply Works



Key to Symbols

- Scoping Area
- 250m Study Area
- Extent boxes 25K
- Water Recycling Plant and High Lift Pumping Station
- Budds Farm Wastewater Treatment Works
- Otterbourne Water Supply Works
- Tunnel Buffer (Zone of Influence)
- South Downs National Park Area
- District boundary

Source Protection Zones

- Zone 1
- Zone 1c
- Zone 2
- Zone 2c
- Zone 3
- Zone 4

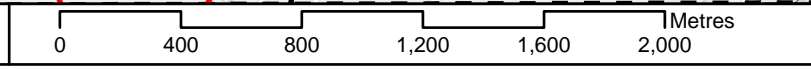
Notes
 Esri UK, Esri, HERE, Garmin, Foursquare, GeoTechnologies, Inc, METI/NASA, USGS, Esri UK, Esri, HERE, Garmin, FAO, NOAA, USGS, Contains OS data © Crown Copyright and database right 2022. Contains data from OS Zoomstack

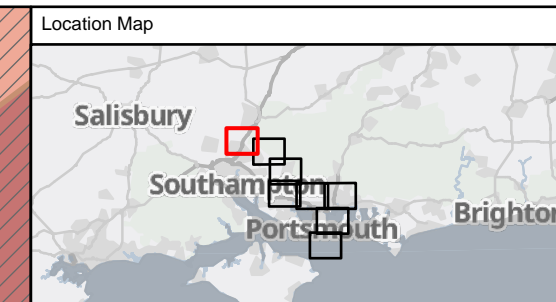
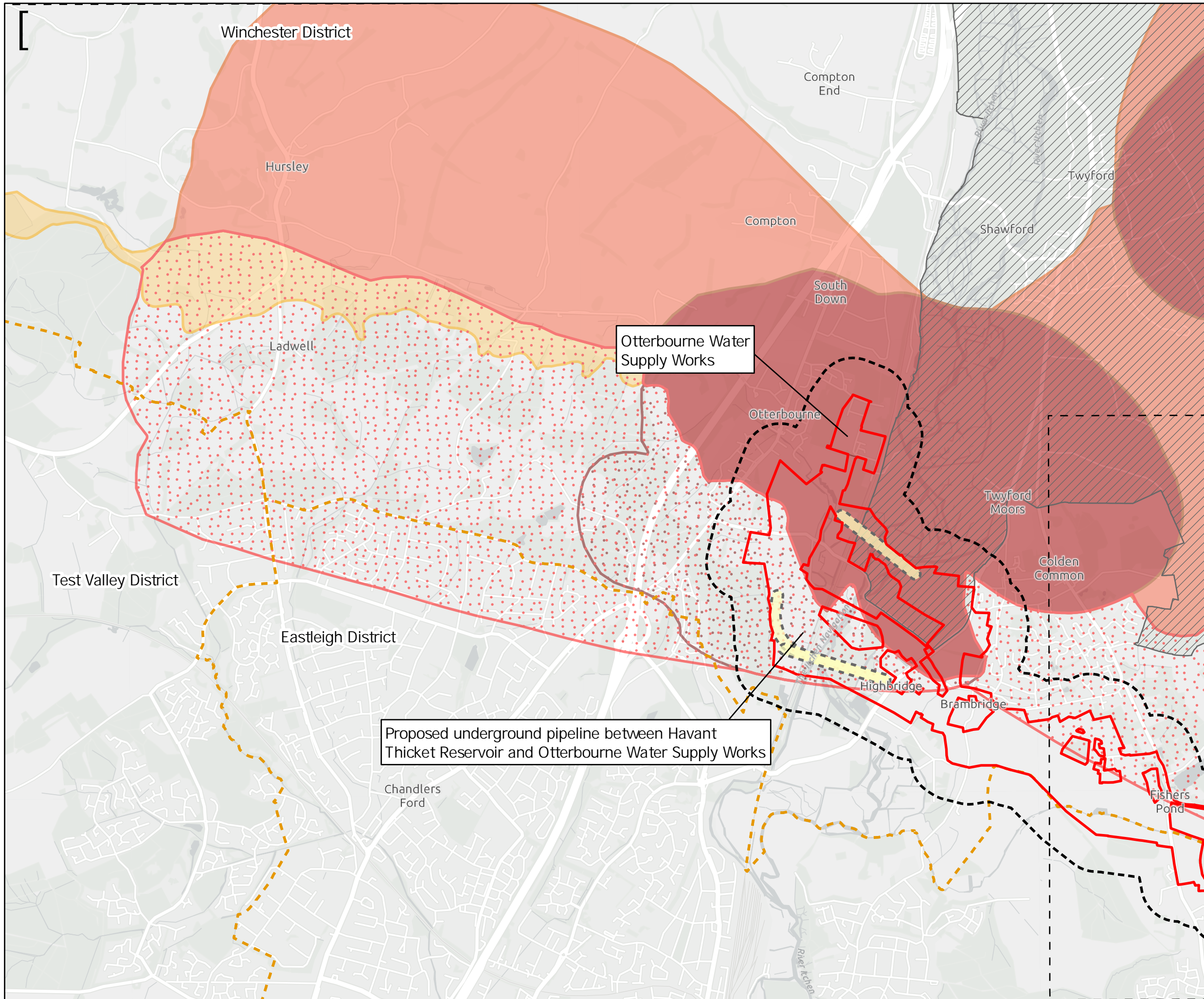
| Rev | Date | Drawn | Description | Ch'kd | App'd |
|-----|------------|-------|-----------------|-------|-------|
| 02 | 03/07/2023 | MCP | For Information | | |
| 01 | 06/09/2022 | MCP | For Information | | |

Client

Title
 Figure 11.4
 Source Protection Zones Located within the Study Area
 Sheet 5 of 6

| | | | | | |
|-------------|--------|-----|----------|-----------|----------|
| Designed | N/A | - | Check | DF | - |
| Drawn | MCP | - | Review | Core Team | - |
| GIS Check | GC | - | Approved | MP | - |
| Scale at A3 | Status | INF | Rev | 02 | Security |
| 1:25,000 | | | | STD | |





Key to Symbols

- Scoping Area
- 250m Study Area
- Extent boxes 25K
- Water Recycling Plant and High Lift Pumping Station
- Budds Farm Wastewater Treatment Works
- Otterbourne Water Supply Works
- Tunnel Buffer (Zone of Influence)
- South Downs National Park Area
- District boundary

Source Protection Zones

- Zone 1
- Zone 1c
- Zone 2
- Zone 2c
- Zone 3
- Zone 4

Notes

Ean UK, Esri, HERE, Garmin, Foursquare, GeoTechnologies, Inc, METI/NASA, USGS, Esri UK, Esri, HERE, Garmin, FAO, NOAA, USGS, Contains OS data © Crown Copyright and database right 2022. Contains data from OS Zoomstack

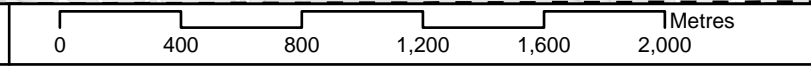
| Rev | Date | Drawn | Description | Ch'kd | App'd |
|-----|------------|-------|-----------------|-------|-------|
| 02 | 03/07/2023 | MCP | For Information | | |
| 01 | 06/09/2022 | MCP | For Information | | |

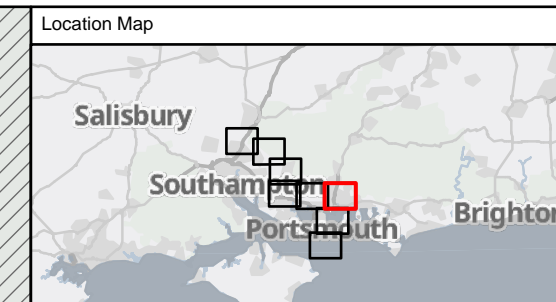
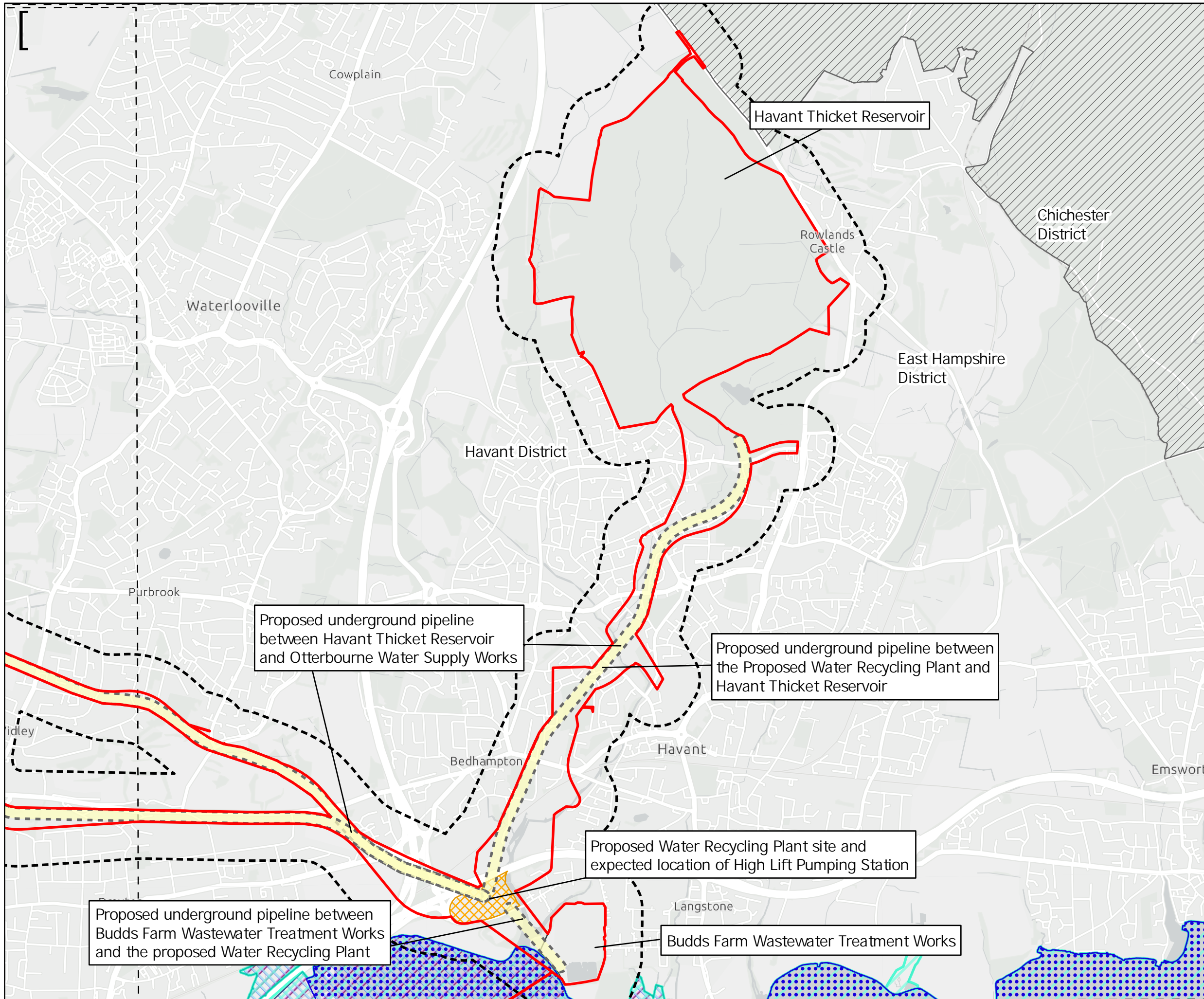
Client

Title

Figure 11.4
Source Protection Zones Located within the Study Area
Sheet 6 of 6

| | | | | | |
|-------------|--------|-----|----------|-----------|----------|
| Designed | N/A | - | Check | DF | - |
| Drawn | MCP | - | Review | Core Team | - |
| GIS Check | GC | - | Approved | MP | - |
| Scale at A3 | Status | INF | Rev | 02 | Security |
| 1:25,000 | | | | STD | |





Key to Symbols

- Scoping Area
- 250m Study Area
- Extent boxes 25K
- Tunnel Buffer (Zone of Influence)
- South Downs National Park Area
- Water Recycling Plant and High Lift Pumping Station
- Budds Farm Wastewater Treatment Works

Designated Sites

- Ramsar Sites
- National Nature Reserve (NNR)
- Geological SSSI (Downend Pit)
- Sites of Special Scientific Interest (SSSI)
- Special Areas of Conservation (SAC)
- Special Protection Area (SPA)

Notes

Esri UK, Esri, HERE, Garmin, Foursquare, GeoTechnologies, Inc, METI/NASA, USGS, Esri UK, Esri, HERE, Garmin, FAO, NOAA, USGS, Contains OS data © Crown Copyright and database right 2022. Contains data from OS Zoomstack

| Rev | Date | Drawn | Description | Ch'kd | App'd |
|-----|------------|-------|-----------------|-------|-------|
| 02 | 10/07/2023 | MCP | For Information | | |
| 01 | 06/09/2022 | MCP | For Information | | |



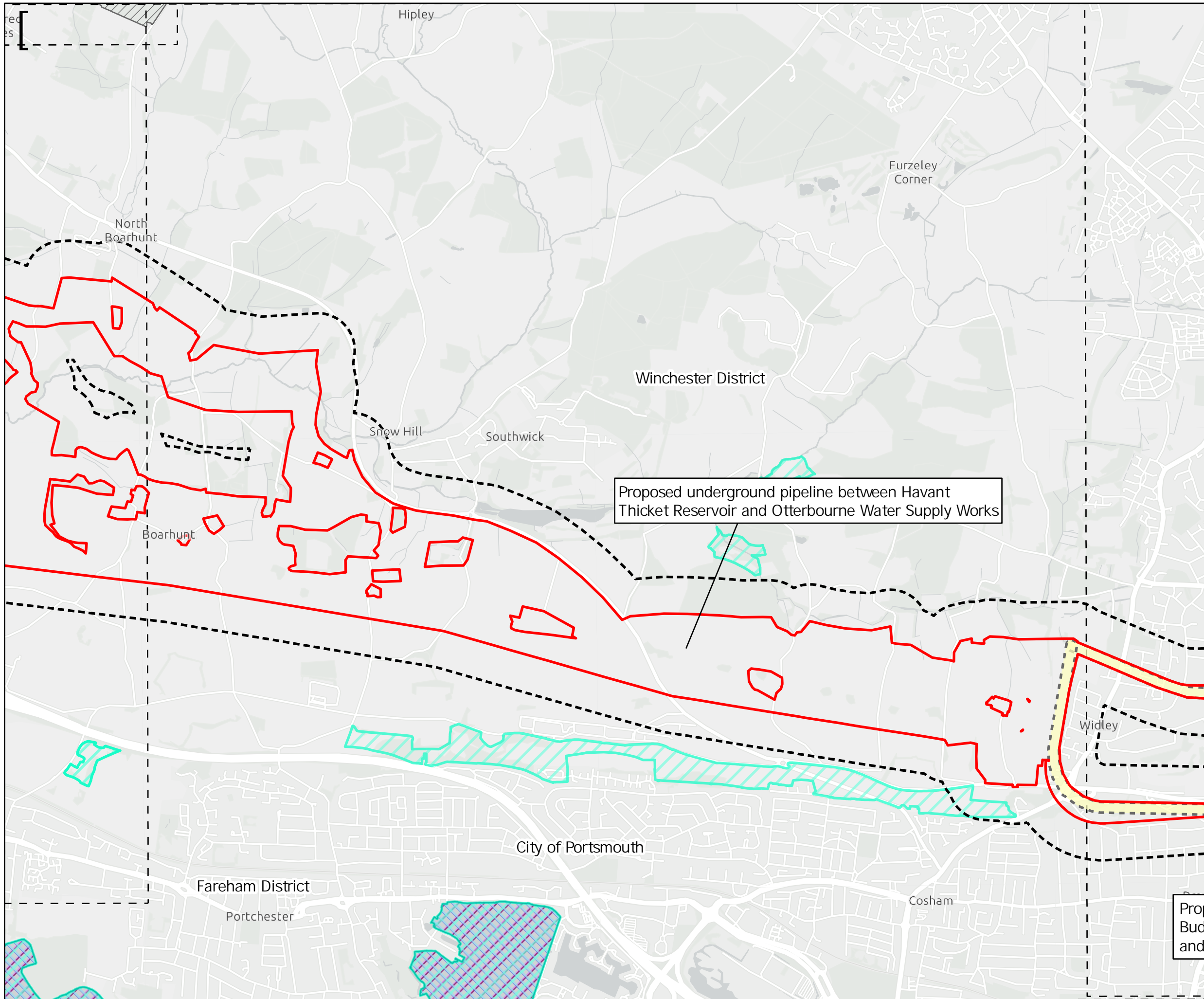
Title
 Figure 11.5
 Environmentally Sensitive Areas within
 250m of the Study Area
 Sheet 1 of 6

| | | | | | |
|-------------|--------|-----|----------|-----------|----------|
| Designed | N/A | - | Check | DF | - |
| Drawn | MCP | - | Review | Core Team | - |
| GIS Check | GC | - | Approved | MP | - |
| Scale at A3 | Status | INF | Rev | 02 | Security |
| 1:25,000 | | | | STD | |

© Mott MacDonald Ltd.
 This document is issued for the party which commissioned it and for specific purposes connected with the captioned project only. It should not be relied upon by any other party or used for any other purpose.
 We accept no responsibility for the consequences of this document being relied upon by any other party, or being used for any other purpose, or containing any error or omission which is due to an error or omission in data supplied to us by other parties.



Drawing Number
 710166-SWS-XX-XX-DR-Z-00



Proposed underground pipeline between Havant Thicket Reservoir and Otterbourne Water Supply Works



Key to Symbols

- Scoping Area
- 250m Study Area
- Extent boxes 25K
- Tunnel Buffer (Zone of Influence)
- South Downs National Park Area
- Ramsar Sites
- National Nature Reserve (NNR)
- Geological SSSI (Downend Pit)
- Sites of Special Scientific Interest (SSSI)
- Special Areas of Conservation (SAC)
- Special Protection Area (SPA)

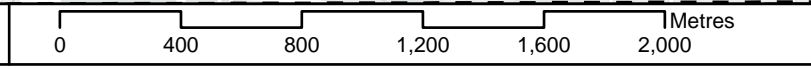
Notes
 Esri UK, Esri, HERE, Garmin, FourSquare, GeoTechnologies, Inc, METI/NASA, USGS, Esri UK, Esri, HERE, Garmin, FAO, NOAA, USGS, Contains OS data © Crown Copyright and database right 2022. Contains data from OS Zoomstack

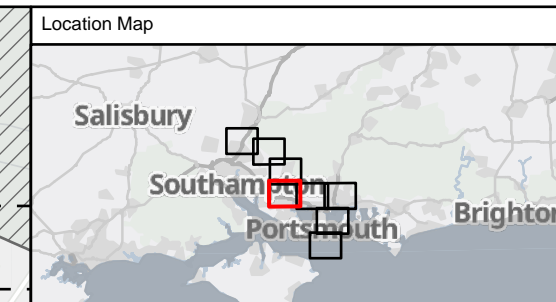
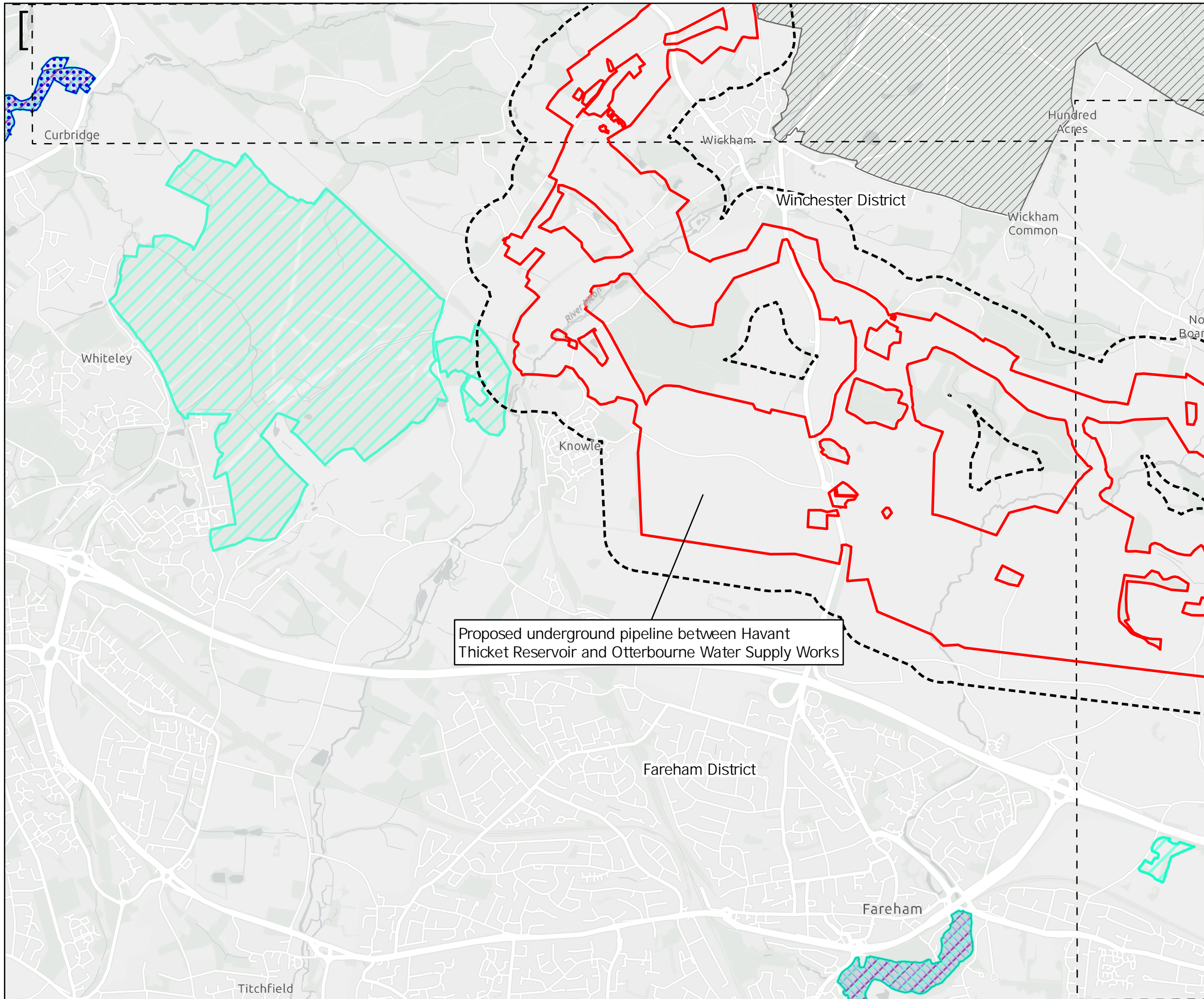
| Rev | Date | Drawn | Description | Ch'kd | App'd |
|-----|------------|-------|-----------------|-------|-------|
| 02 | 10/07/2023 | MCP | For Information | | |
| 01 | 06/09/2022 | MCP | For Information | | |

Client

Title
 Figure 11.5
 Environmentally Sensitive Areas within
 250m of the Study Area
 Sheet 2 of 6

| | | | | | |
|-------------|--------|-----|----------|-----------|----------|
| Designed | N/A | - | Check | DF | - |
| Drawn | MCP | - | Review | Core Team | - |
| GIS Check | GC | - | Approved | MP | - |
| Scale at A3 | Status | INF | Rev | 02 | Security |
| 1:25,000 | | | | | STD |





Key to Symbols

- Scoping Area
- 250m Study Area
- Extent boxes 25K
- South Downs National Park Area
- Ramsar Sites
- National Nature Reserve (NNR)
- Geological SSSI (Downend Pit)
- Sites of Special Scientific Interest (SSSI)
- Special Areas of Conservation (SAC)
- Special Protection Area (SPA)

Notes

Esri UK, Esri, HERE, Garmin, Foursquare, GeoTechnologies, Inc, METI/NASA, USGS, Esri UK, Esri, HERE, Garmin, FAO, NOAA, USGS, Contains OS data © Crown Copyright and database right 2022. Contains data from OS Zoomstack

Proposed underground pipeline between Havant Thicket Reservoir and Otterbourne Water Supply Works

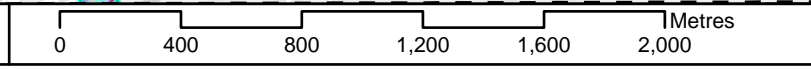
| Rev | Date | Drawn | Description | Ch'kd | App'd |
|-----|------------|-------|-----------------|-------|-------|
| 02 | 10/07/2023 | MCP | For Information | | |
| 01 | 06/09/2022 | MCP | For Information | | |

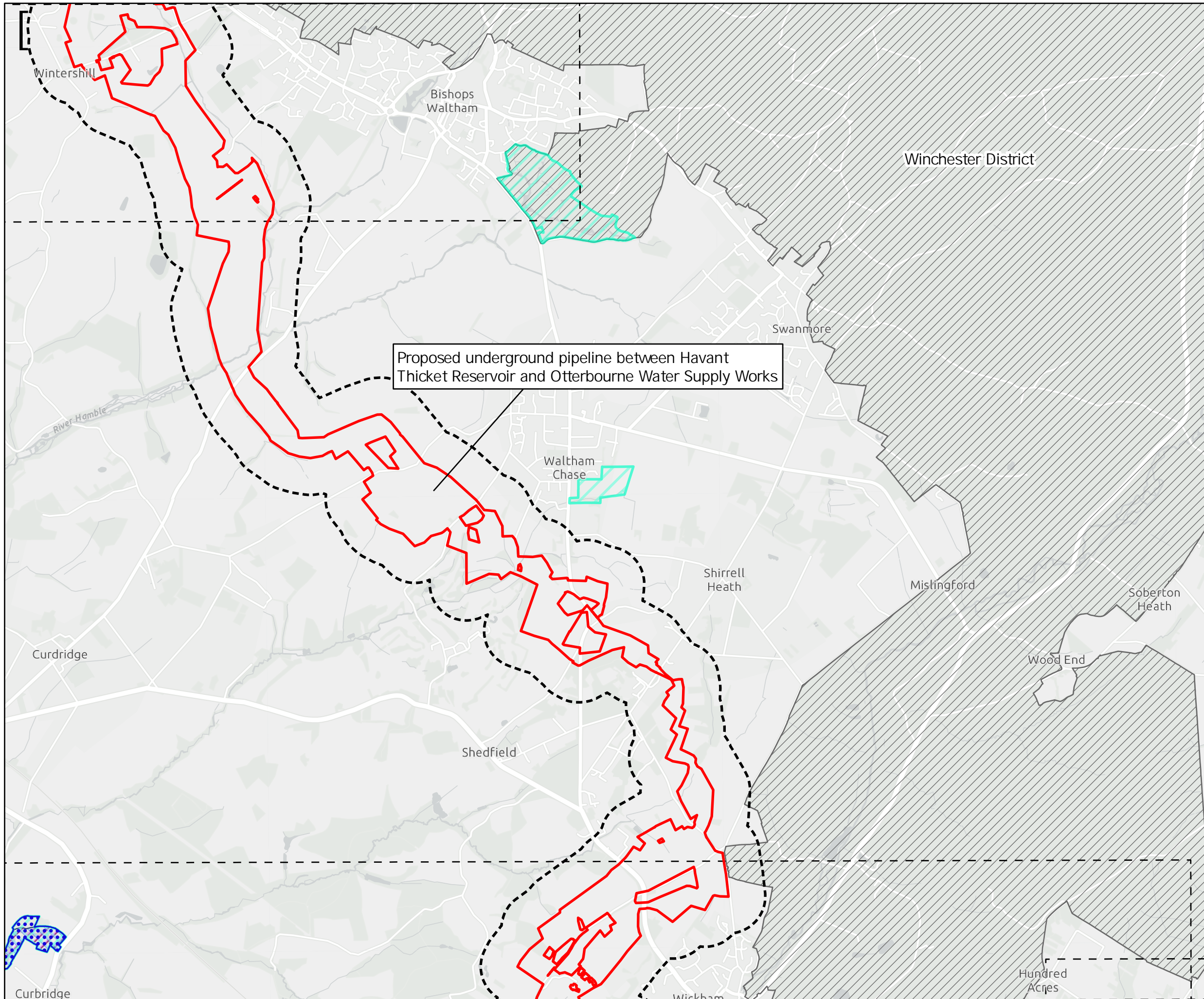
| Rev | Date | Drawn | Description | Ch'kd | App'd |
|-----|------------|-------|-----------------|-------|-------|
| 02 | 10/07/2023 | MCP | For Information | | |
| 01 | 06/09/2022 | MCP | For Information | | |



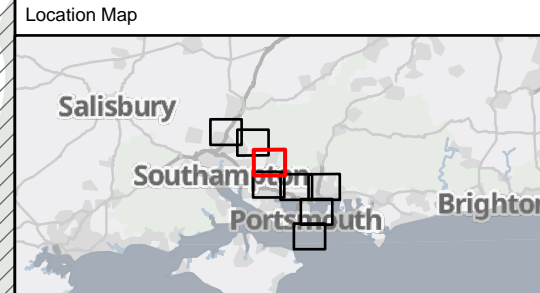
Title
 Figure 11.5
 Environmentally Sensitive Areas within
 250m of the Study Area
 Sheet 3 of 6

| | | | | | |
|-------------|--------|-----|----------|-----------|----------|
| Designed | N/A | - | Check | DF | - |
| Drawn | MCP | - | Review | Core Team | - |
| GIS Check | GC | - | Approved | MP | - |
| Scale at A3 | Status | INF | Rev | 02 | Security |
| | | | | STD | |





Proposed underground pipeline between Havant Thicket Reservoir and Otterbourne Water Supply Works



Key to Symbols

- Scoping Area
- 250m Study Area
- Extent boxes 25K
- South Downs National Park Area
- Ramsar Sites
- National Nature Reserve (NNR)
- Geological SSSI (Downend Pit)
- Sites of Special Scientific Interest (SSSI)
- Special Areas of Conservation (SAC)
- Special Protection Area (SPA)

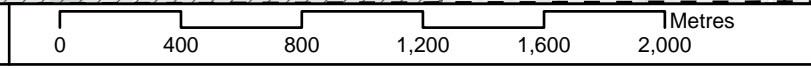
Notes
 Esri UK, Esri, HERE, Garmin, Foursquare, GeoTechnologies, Inc, METI/NASA, USGS, Esri UK, Esri, HERE, Garmin, FAO, NOAA, USGS; Contains OS data © Crown Copyright and database right 2022. Contains data from OS Zoomstack.

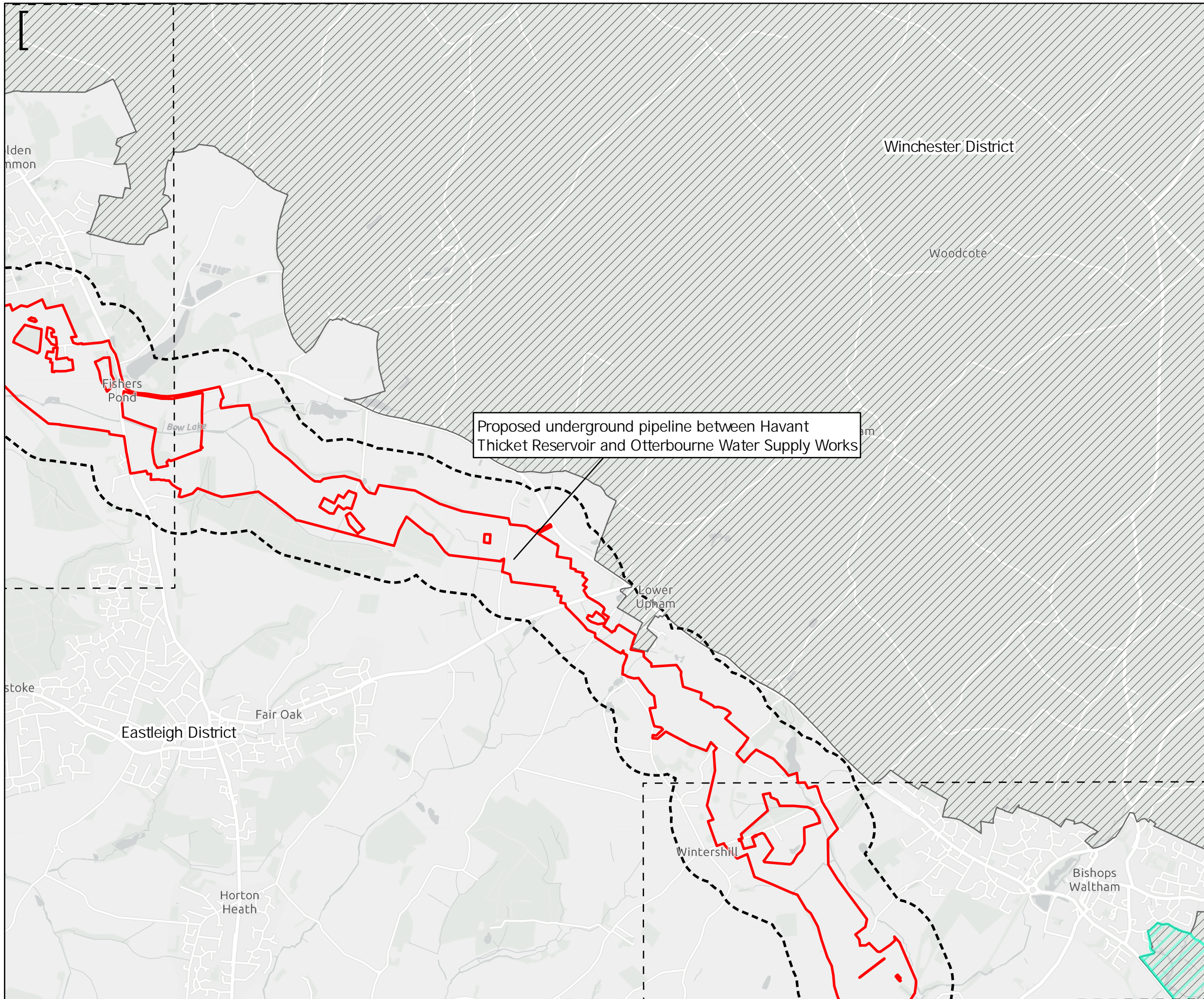
| Rev | Date | Drawn | Description | Ch'kd | App'd |
|-----|------------|-------|-----------------|-------|-------|
| 02 | 10/07/2023 | MCP | For Information | | |
| 01 | 06/09/2022 | MCP | For Information | | |



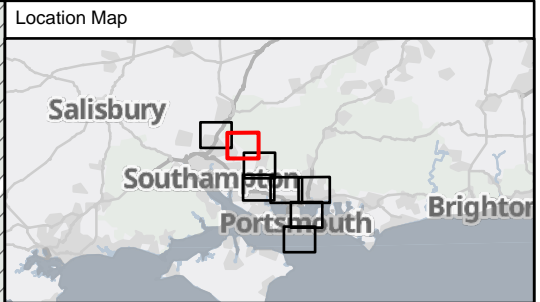
Title
 Figure 11.5
 Environmentally Sensitive Areas within
 250m of the Study Area
 Sheet 4 of 6

| | | | | | |
|-------------|--------|-----|----------|-----------|---|
| Designed | N/A | - | Check | DF | - |
| Drawn | MCP | - | Review | Core Team | - |
| GIS Check | GC | - | Approved | MP | - |
| Scale at A3 | Status | Rev | Security | | |
| 1:25,000 | INF | 02 | STD | | |





Proposed underground pipeline between Havant Thicket Reservoir and Otterbourne Water Supply Works



Key to Symbols

- Scoping Area
- 250m Study Area
- Extent boxes 25K
- South Downs National Park Area
- Ramsar Sites
- National Nature Reserve (NNR)
- Geological SSSI (Downend Pit)
- Sites of Special Scientific Interest (SSSI)
- Special Areas of Conservation (SAC)
- Special Protection Area (SPA)

Notes

Esri UK, Esri, HERE, Garmin, Foursquare, GeoTechnologies, Inc, METI/NASA, USGS, Esri UK, Esri, HERE, Garmin, FAO, NOAA, USGS; Contains OS data © Crown Copyright and database right 2022. Contains data from OS Zoomstack

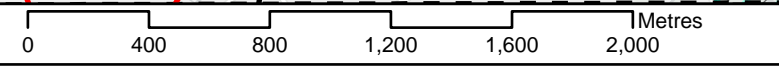
| Rev | Date | Drawn | Description | Ch'kd | App'd |
|-----|------------|-------|-----------------|-------|-------|
| 02 | 10/07/2023 | MCP | For Information | | |
| 01 | 06/09/2022 | MCP | For Information | | |

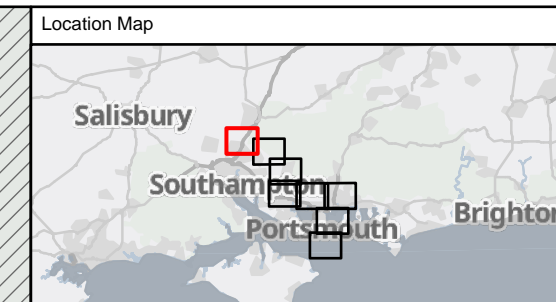
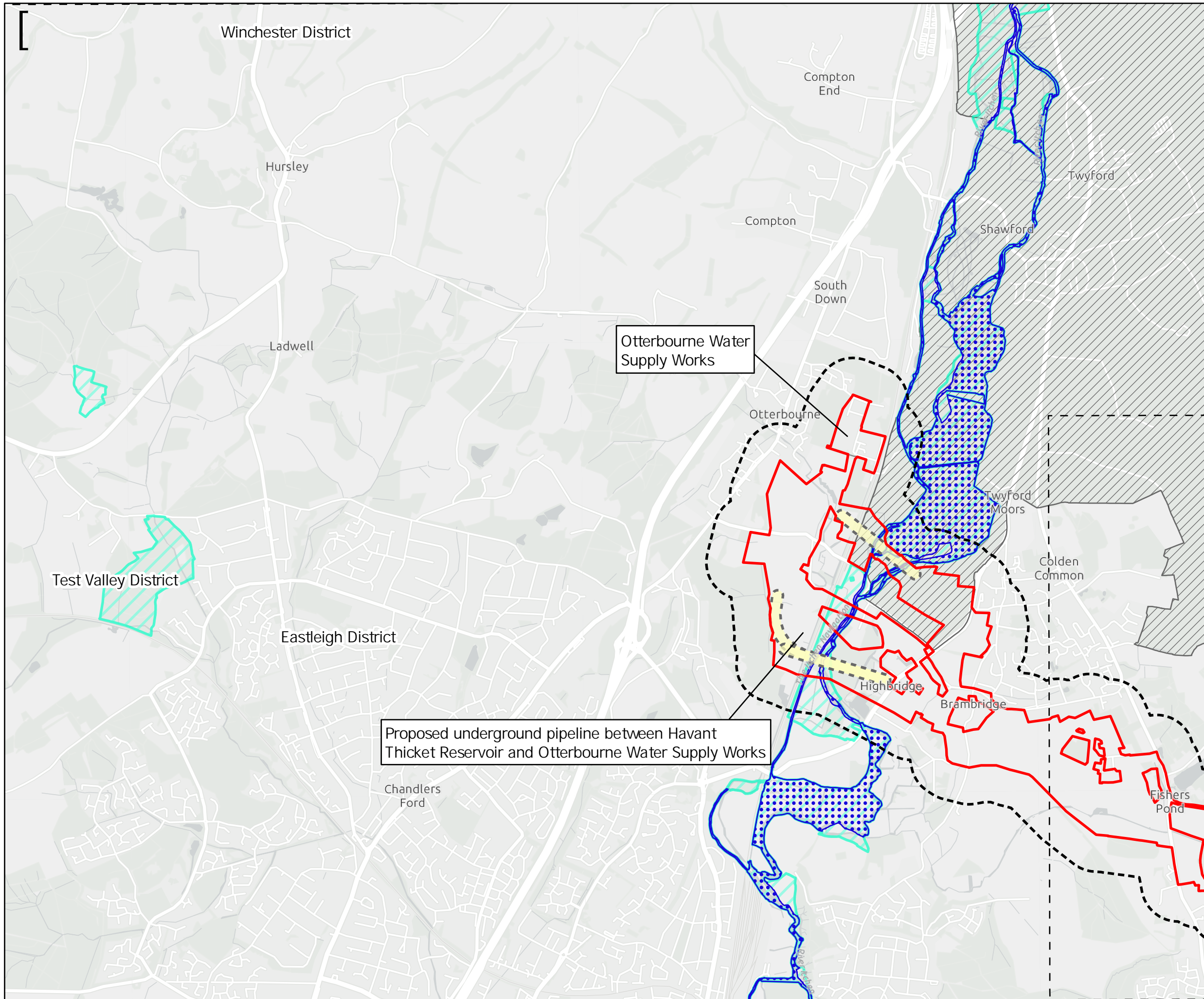
Client



Title
 Figure 11.5
 Environmentally Sensitive Areas within
 250m of the Study Area
 Sheet 5 of 6

| | | | | | |
|-------------|--------|-----|----------|-----------|----------|
| Designed | N/A | - | Check | DF | - |
| Drawn | MCP | - | Review | Core Team | - |
| GIS Check | GC | - | Approved | MP | - |
| Scale at A3 | Status | INF | Rev | 02 | Security |
| 1:25,000 | | | | STD | |





Key to Symbols

- Scoping Area
- 250m Study Area
- Extent boxes 25K
- Tunnel Buffer (Zone of Influence)
- South Downs National Park Area
- Otterbourne Water Supply Works

Designated Sites

- Ramsar Sites
- National Nature Reserve (NNR)
- Geological SSSI (Downend Pit)
- Sites of Special Scientific Interest (SSSI)
- Special Areas of Conservation (SAC)
- Special Protection Area (SPA)

Notes
 Esri UK, Esri, HERE, Garmin, Foursquare, GeoTechnologies, Inc, METI/NASA, USGS, Esri UK, Esri, HERE, Garmin, FAO, NOAA, USGS, Contains OS data © Crown Copyright and database right 2022. Contains data from OS Zoomstack


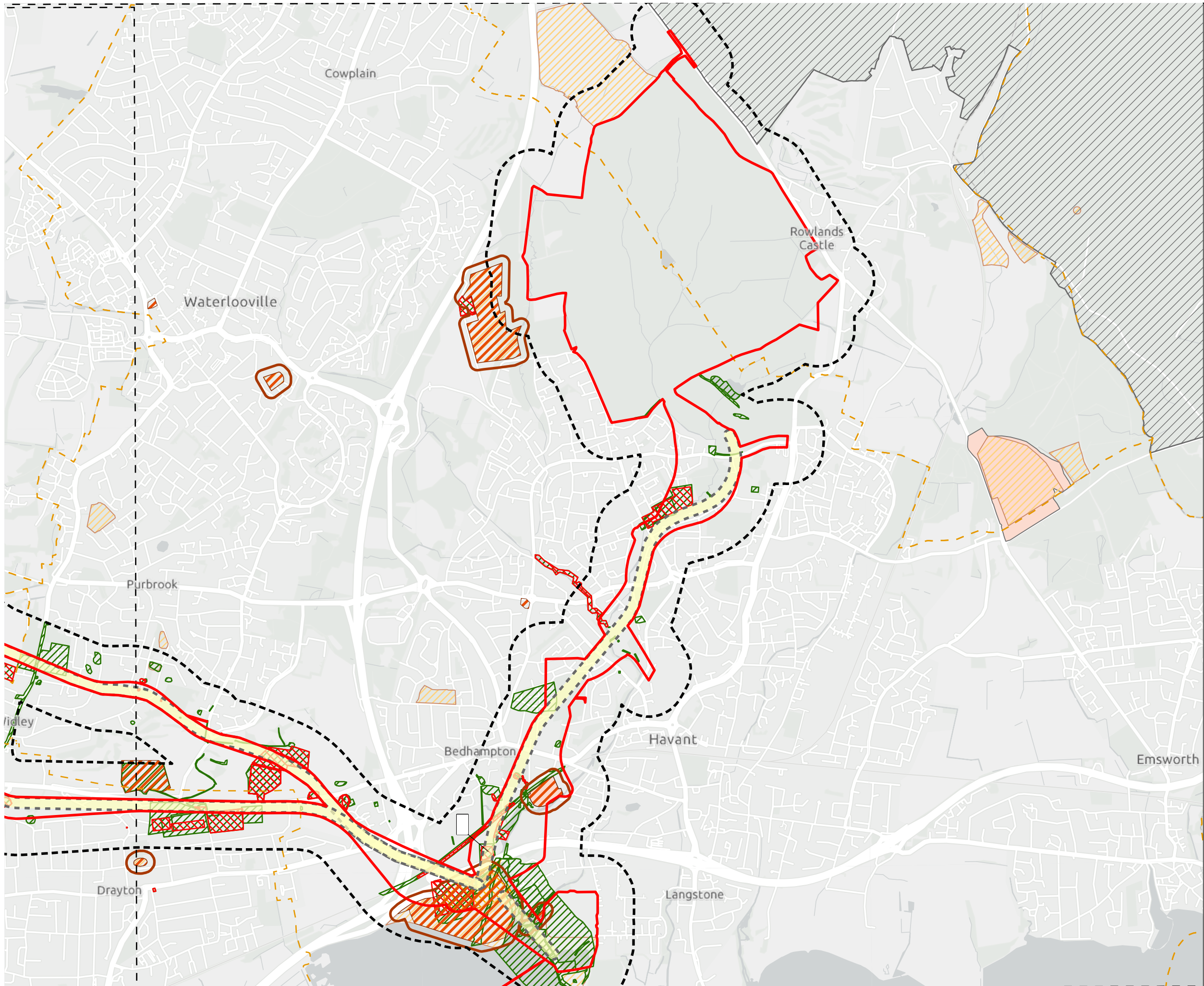
| Rev | Date | Drawn | Description | Ch'kd | App'd |
|-----|------------|-------|-----------------|-------|-------|
| 02 | 10/07/2023 | MCP | For Information | | |
| 01 | 06/09/2022 | MCP | For Information | | |


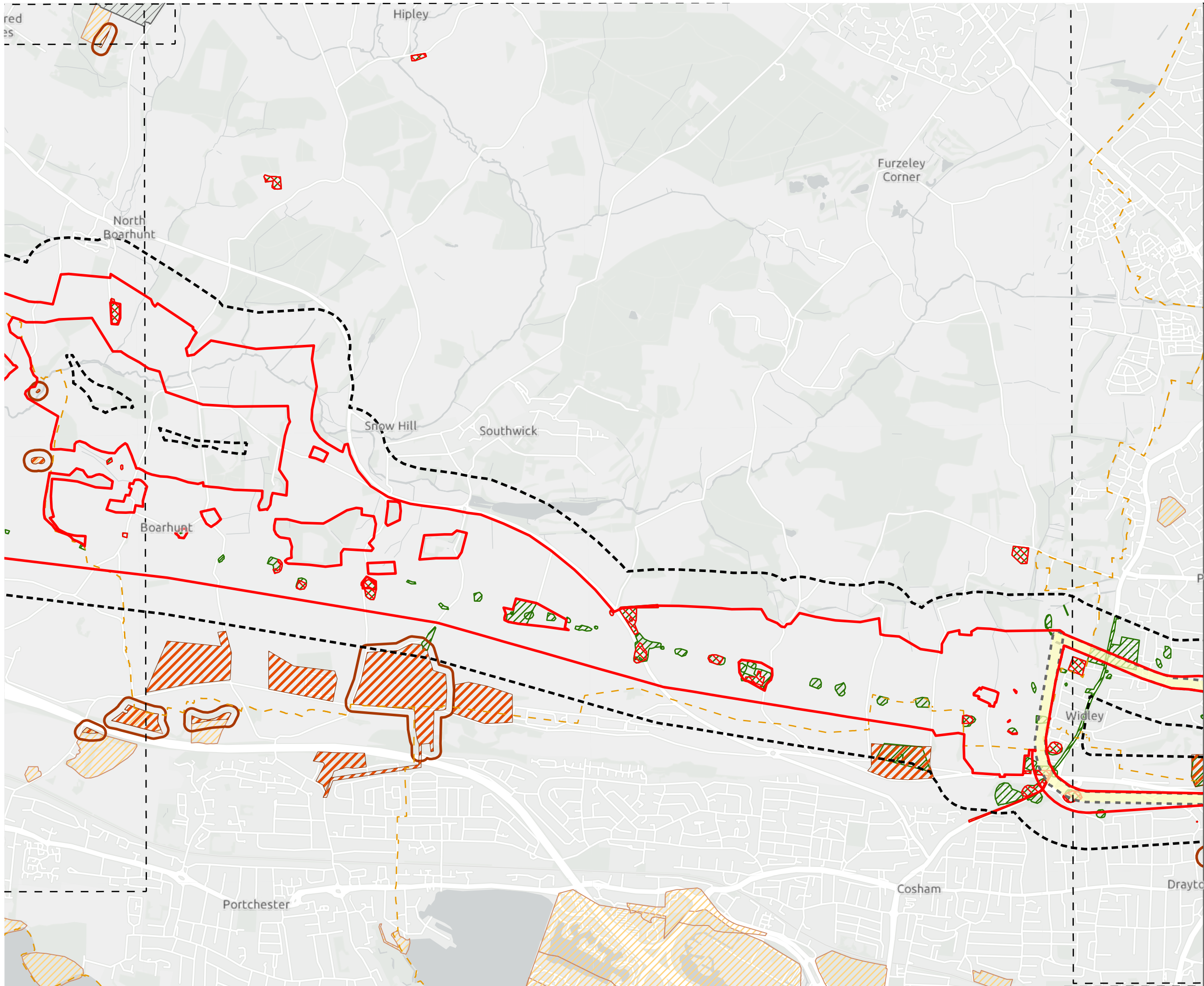
Client


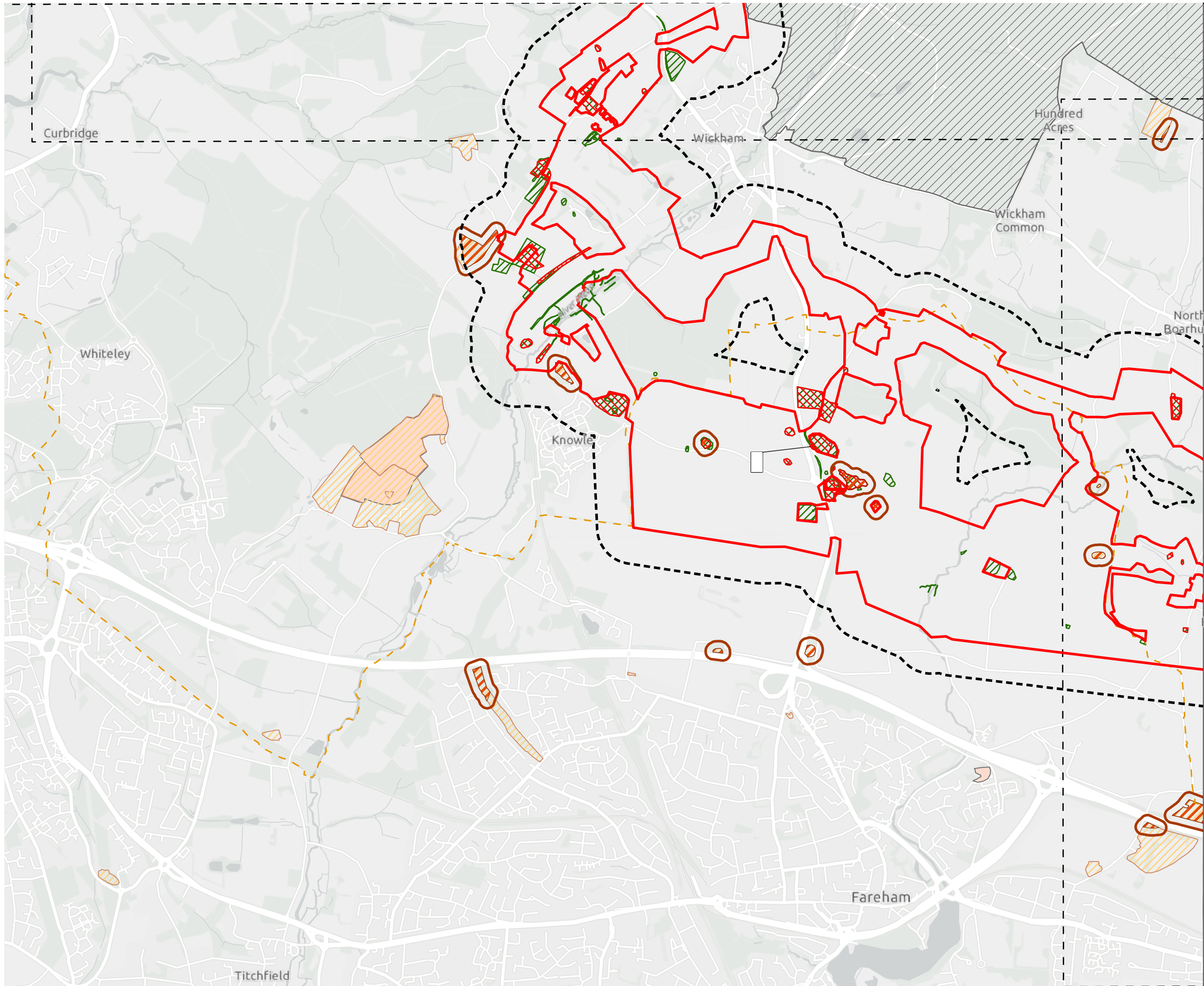
Title
 Figure 11.5
 Environmentally Sensitive Areas within
 250m of the Study Area
 Sheet 6 of 6

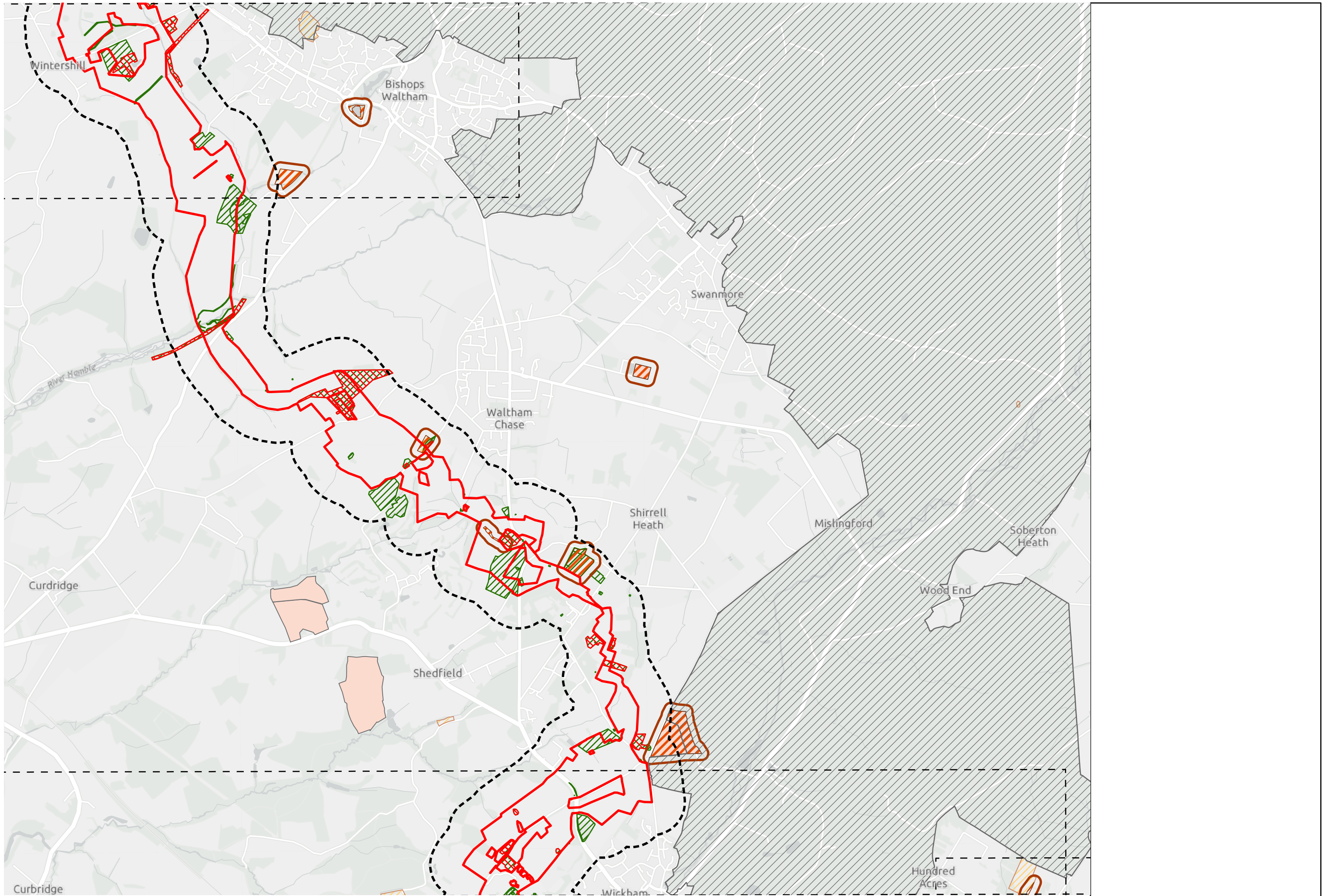
| | | | | | |
|-------------|--------|-----|----------|-----------|---|
| Designed | N/A | - | Check | DF | - |
| Drawn | MCP | - | Review | Core Team | - |
| GIS Check | GC | - | Approved | MP | - |
| Scale at A3 | Status | Rev | Security | | |
| 1:25,000 | INF | 02 | STD | | |


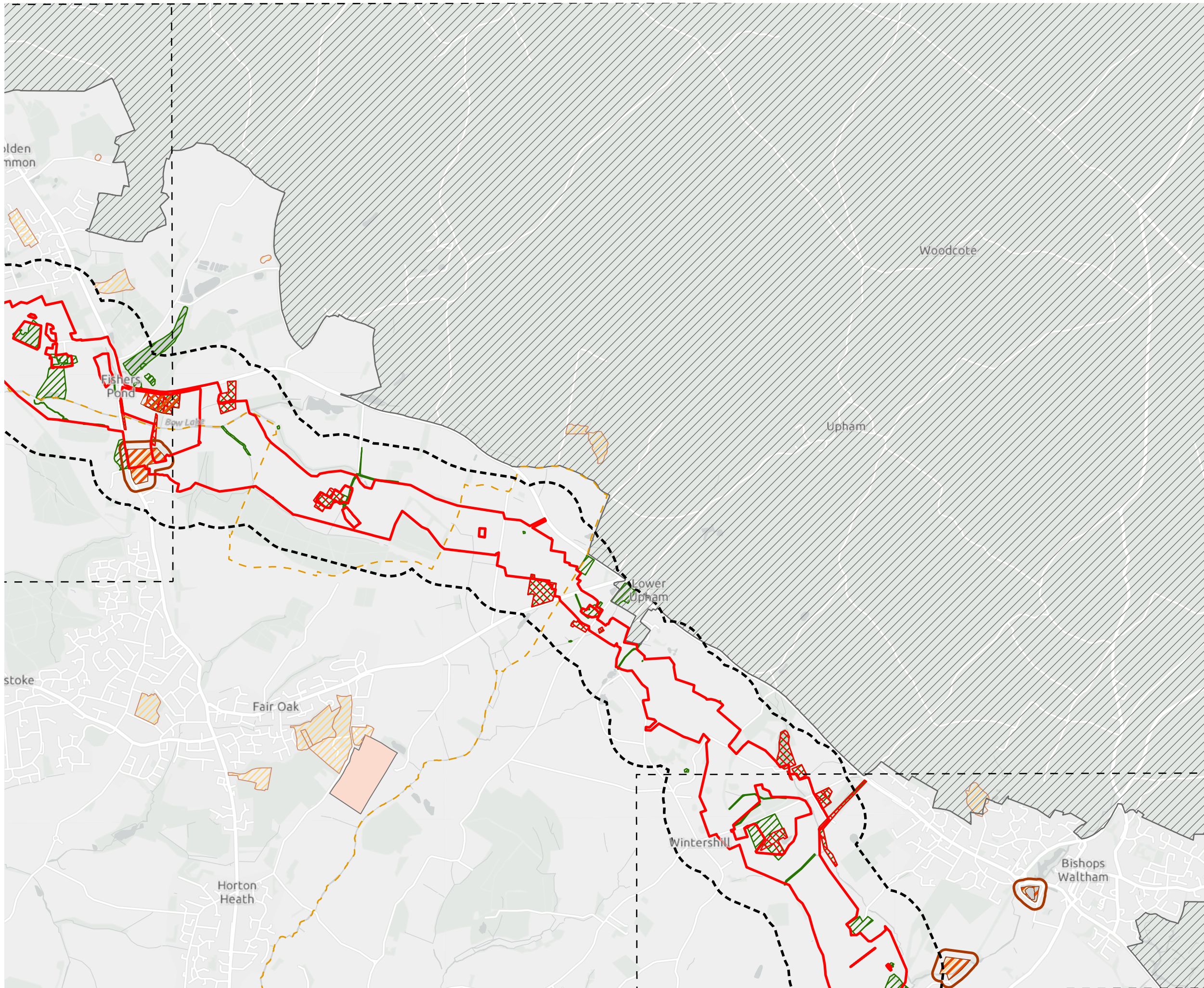



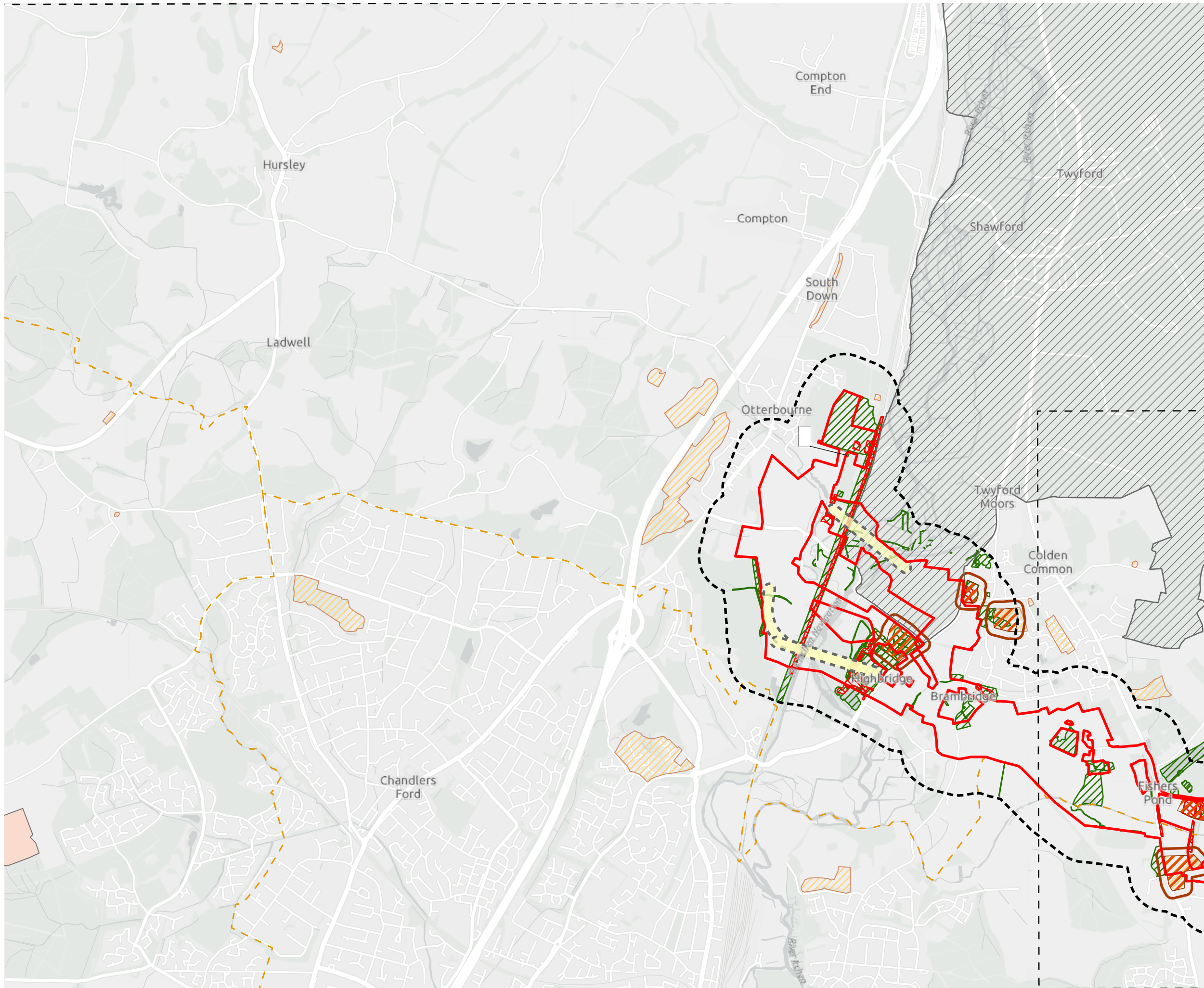














from
Southern
Water. 

The Southern Water logo graphic consists of three stylized, white, wavy lines that resemble water waves, positioned to the right of the word 'Water'.

Hampshire Water Recycling & Water Transfer Project EIA Scoping Report – Volume III Figures Part 3 of 5

VOLUME NUMBER: III

DOCUMENT REFERENCE: 208102-ARU-EGN-XX-DR-L-00003

July 2023 | Issue Rev 01 | The Infrastructure Planning (Environmental Impact Assessment (EIA)) Regulations 2017

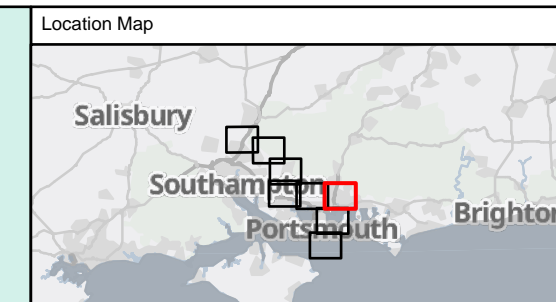
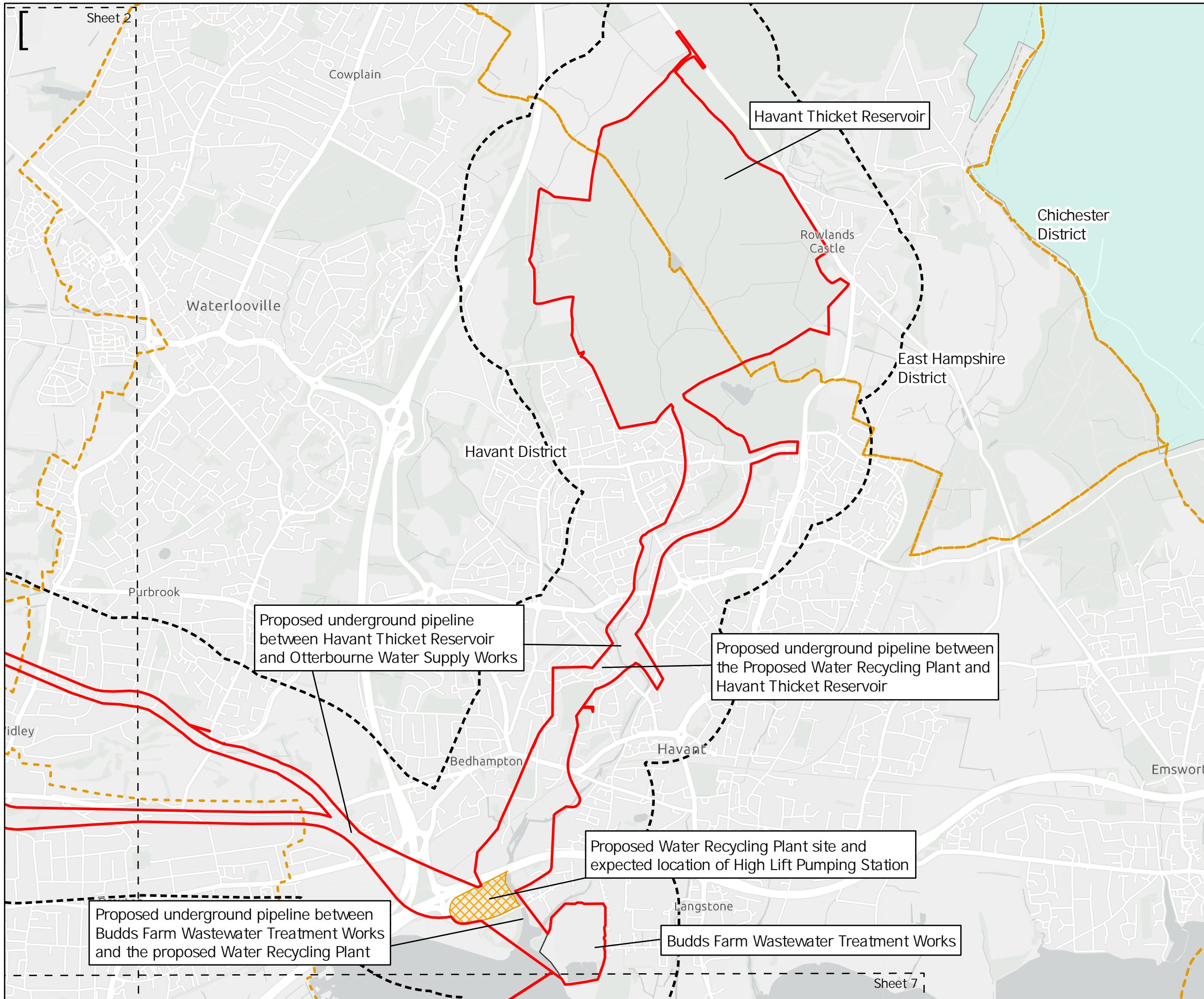


from
**Southern
Water** 

The Southern Water logo consists of the words 'Southern' and 'Water' stacked vertically in a dark blue, sans-serif font. To the right of the text is a graphic of three stylized, wavy blue lines representing water. The logo is located in the bottom right corner of the page.

Contents

EIA Scoping Report Volume 3 Part 3 of 5 – Figures 12.1 to 13.3



Key to Symbols

- Scoping Area
- Extent boxes 25K
- Land Use and Agriculture Study Area (500m Buffer)
- Water Recycling Plant and High Lift Pumping Station
- Budds Farm Wastewater Treatment Works
- District boundary
- South Downs National Park Boundary

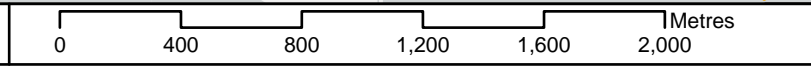
Notes
 Esri UK, Esri, HERE, Garmin, Foursquare, GeoTechnologies, Inc, METI/NASA, USGS, Esri UK, Esri, HERE, Garmin, FAO, NOAA, USGS, Contains OS data © Crown Copyright and database right 2022. Contains data from OS Zoomstack

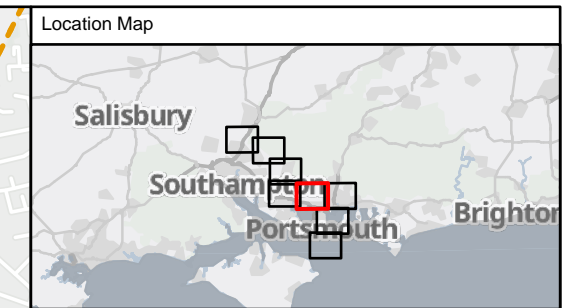
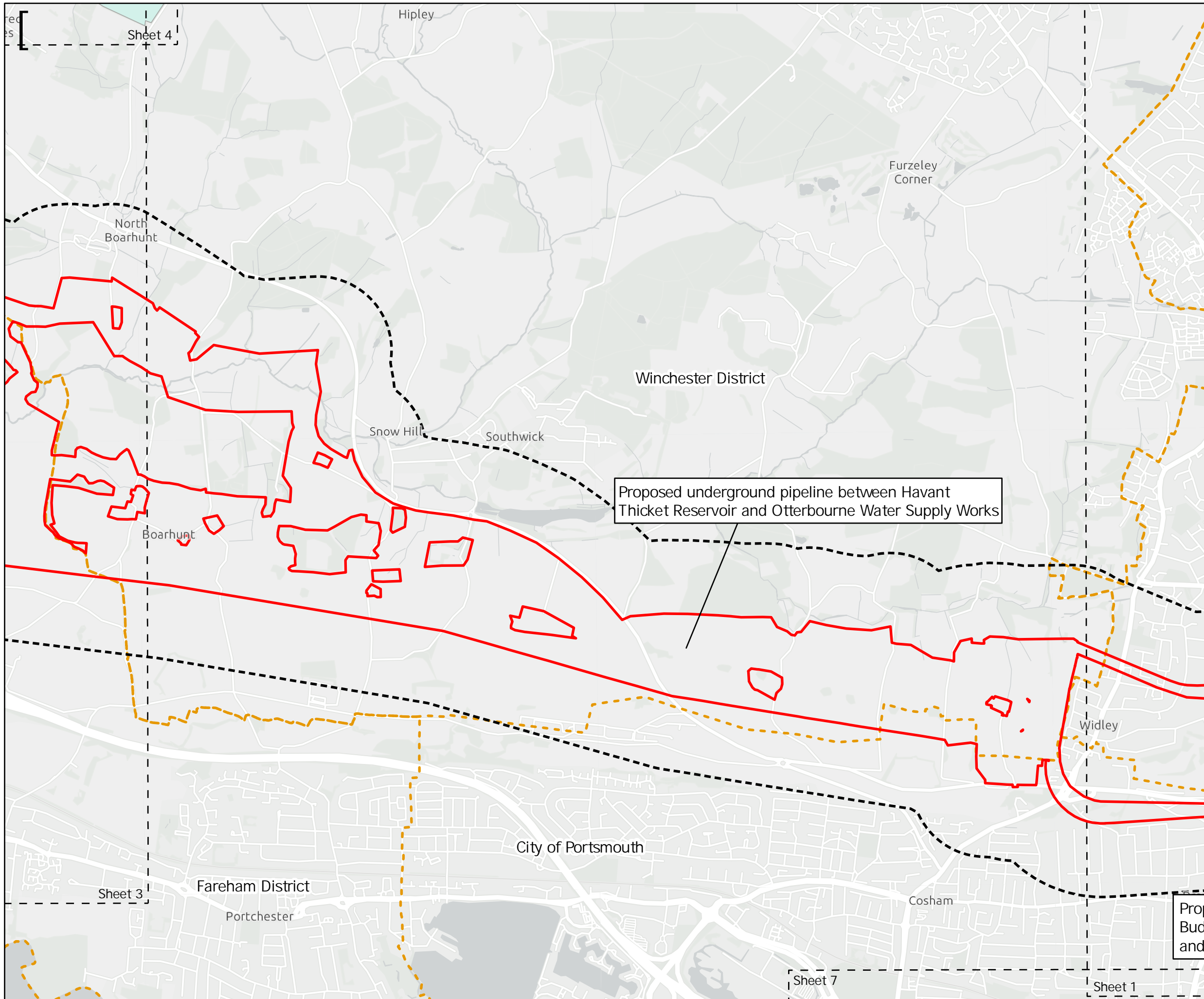
| Rev | Date | Drawn | Description | Ch'kd | App'd |
|-----|------------|-------|-----------------|-------|-------|
| 02 | 13/07/2023 | MCP | For Information | | |
| 01 | 24/10/2022 | MCP | For Information | | |



Title
 Figure 12.1
 Local Authority Boundaries
 Sheet 1 of 8

| | | | | | |
|-------------|--------|-----|----------|-----------|----------|
| Designed | N/A | - | Check | CM | - |
| Drawn | MCP | - | Review | Core Team | - |
| GIS Check | GC | - | Approved | MP | - |
| Scale at A3 | Status | INF | Rev | 02 | Security |
| 1:25,000 | | | | STD | |





Key to Symbols

- Scoping Area
- Extent boxes 25K
- Land Use and Agriculture Study Area (500m Buffer)
- District boundary
- South Downs National Park Boundary

Notes

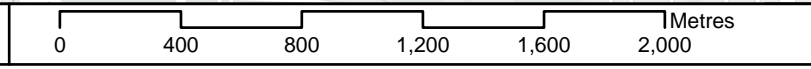
Esri UK, Esri, HERE, Garmin, Foursquare, GeoTechnologies, Inc, METI/NASA, USGS, Esri UK, Esri, HERE, Garmin, FAO, NOAA, USGS. Contains OS data © Crown Copyright and database right 2022. Contains data from OS Zoomstack

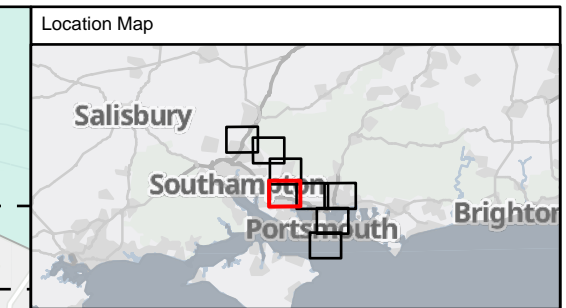
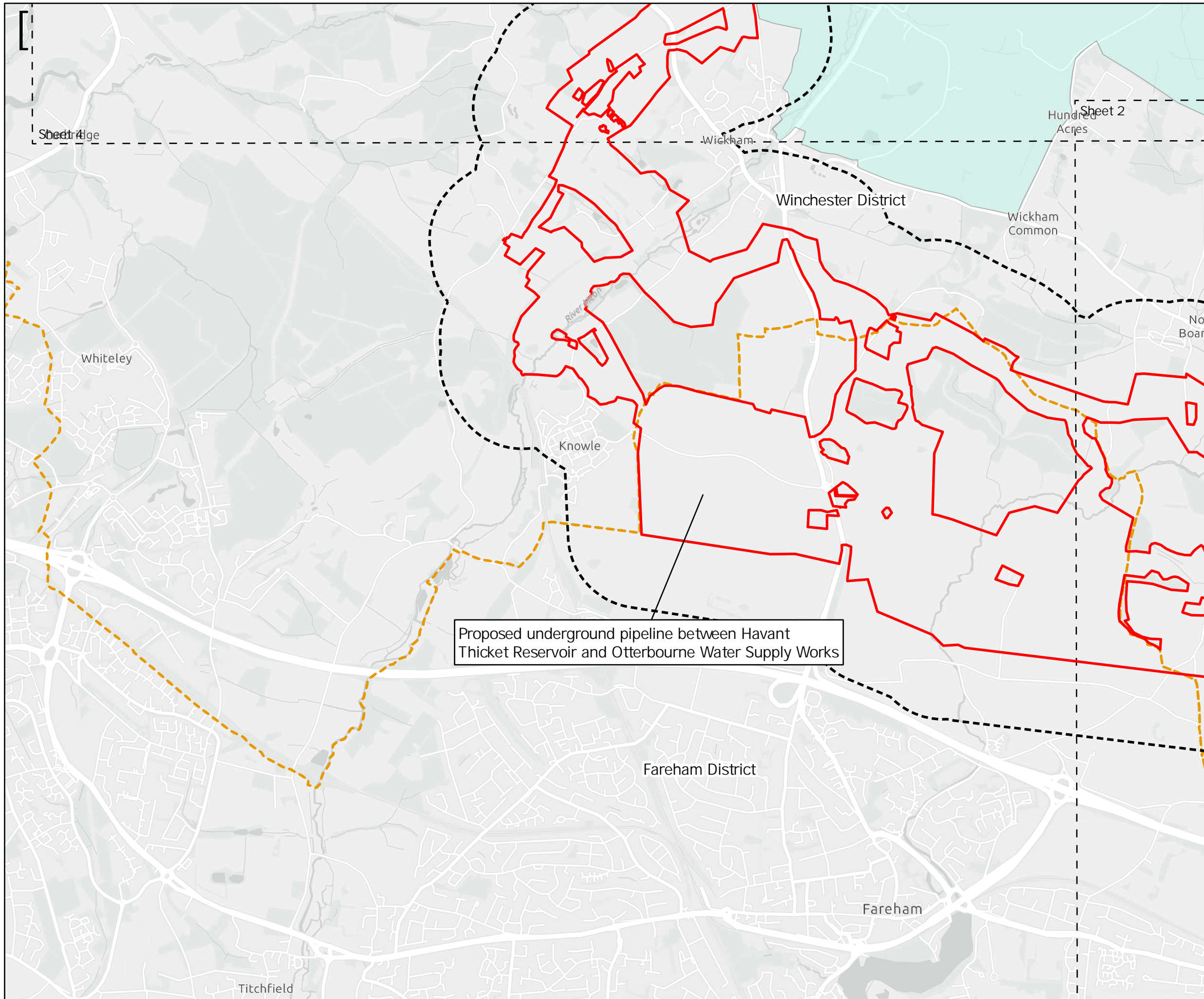
| Rev | Date | Drawn | Description | Ch'kd | App'd |
|-----|------------|-------|-----------------|-------|-------|
| 02 | 13/07/2023 | MCP | For Information | | |
| 01 | 24/10/2022 | MCP | For Information | | |



Title
 Figure 12.1
 Local Authority Boundaries
 Sheet 2 of 8

| | | | | | |
|-------------|--------|-----|----------|-----------|----------|
| Designed | N/A | - | Check | CM | - |
| Drawn | MCP | - | Review | Core Team | - |
| GIS Check | GC | - | Approved | MP | - |
| Scale at A3 | Status | INF | Rev | 02 | Security |
| 1:25,000 | | | | STD | |





Key to Symbols

- Scoping Area
- Extent boxes 25K
- Land Use and Agriculture Study Area (500m Buffer)
- District boundary
- South Downs National Park Boundary

Notes

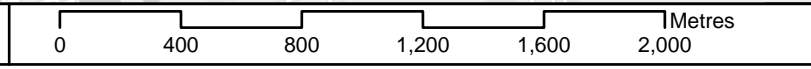
Esri UK, Esri, HERE, Garmin, Foursquare, GeoTechnologies, Inc, METI/NASA, USGS, Esri UK, Esri, HERE, Garmin, FAO, NOAA, USGS, Contains OS data © Crown Copyright and database right 2022. Contains data from OS Zoomstack

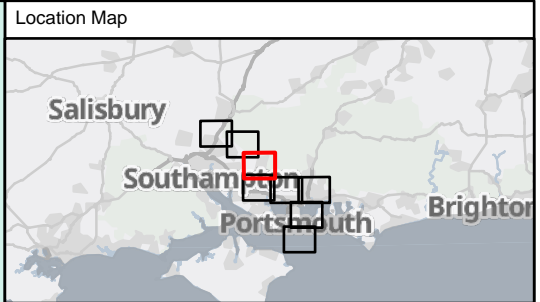
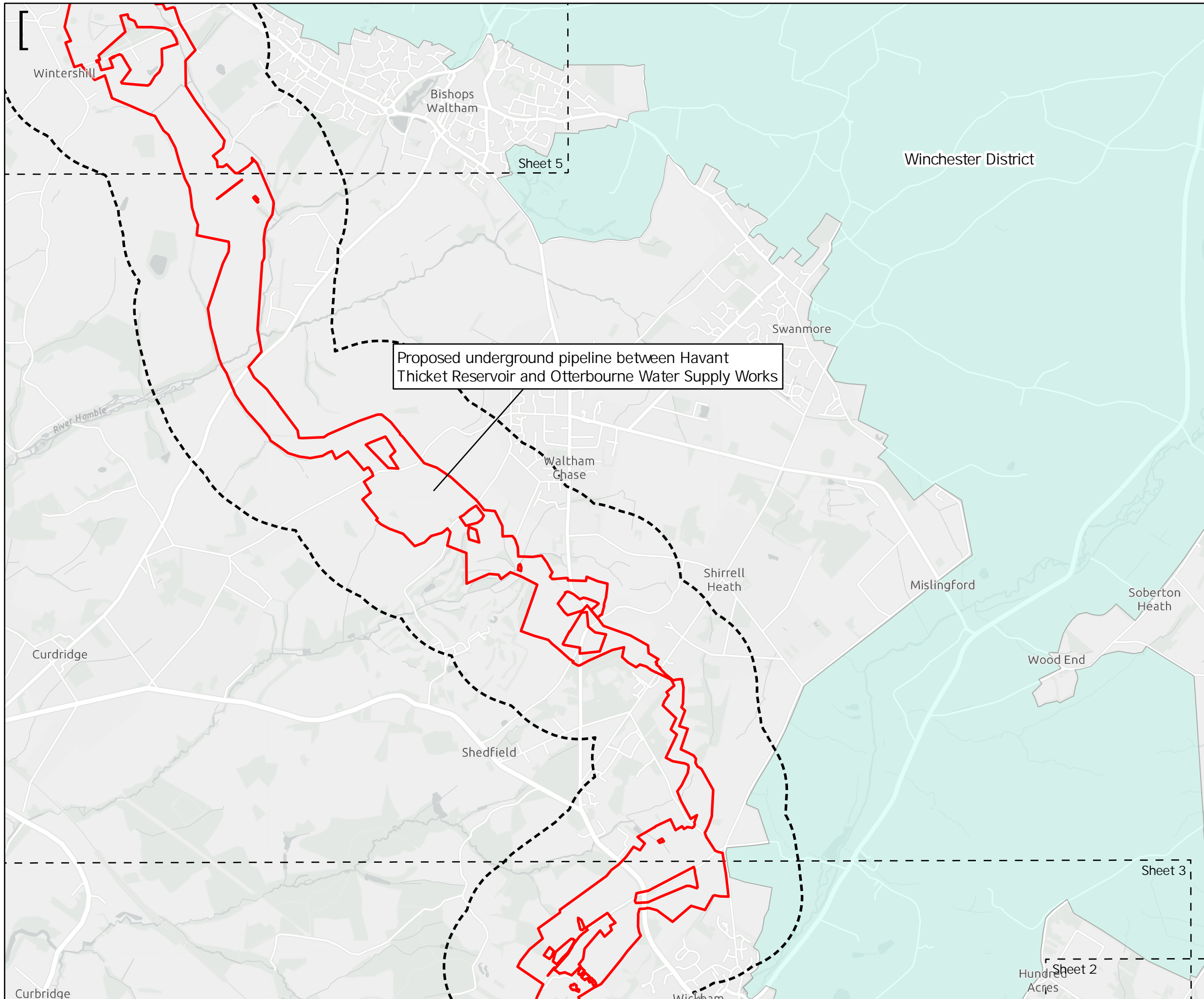
| Rev | Date | Drawn | Description | Ch'kd | App'd |
|-----|------------|-------|-----------------|-------|-------|
| 02 | 13/07/2023 | MCP | For Information | | |
| 01 | 24/10/2022 | MCP | For Information | | |



Title
Figure 12.1
 Local Authority Boundaries
 Sheet 3 of 8

| | | | | | |
|-------------|--------|-----|----------|-----------|----------|
| Designed | N/A | - | Check | CM | - |
| Drawn | MCP | - | Review | Core Team | - |
| GIS Check | GC | - | Approved | MP | - |
| Scale at A3 | Status | INF | Rev | 02 | Security |
| 1:25,000 | | | | STD | |





Key to Symbols

- Scoping Area
- Extent boxes 25K
- Land Use and Agriculture Study Area (500m Buffer)
- District boundary
- South Downs National Park Boundary

Notes

Esri UK, Esri, HERE, Garmin, Foursquare, GeoTechnologies, Inc, METI/NASA, USGS, Esri UK, Esri, HERE, Garmin, FAO, NOAA, USGS, Contains OS data © Crown Copyright and database right 2022. Contains data from OS Zoomstack

| Rev | Date | Drawn | Description | Ch'kd | App'd |
|-----|------------|-------|-----------------|-------|-------|
| 02 | 13/07/2023 | MCP | For Information | | |
| 01 | 24/10/2022 | MCP | For Information | | |

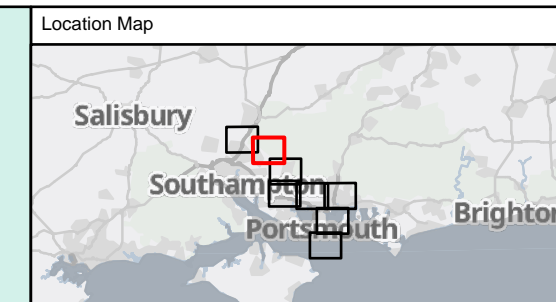
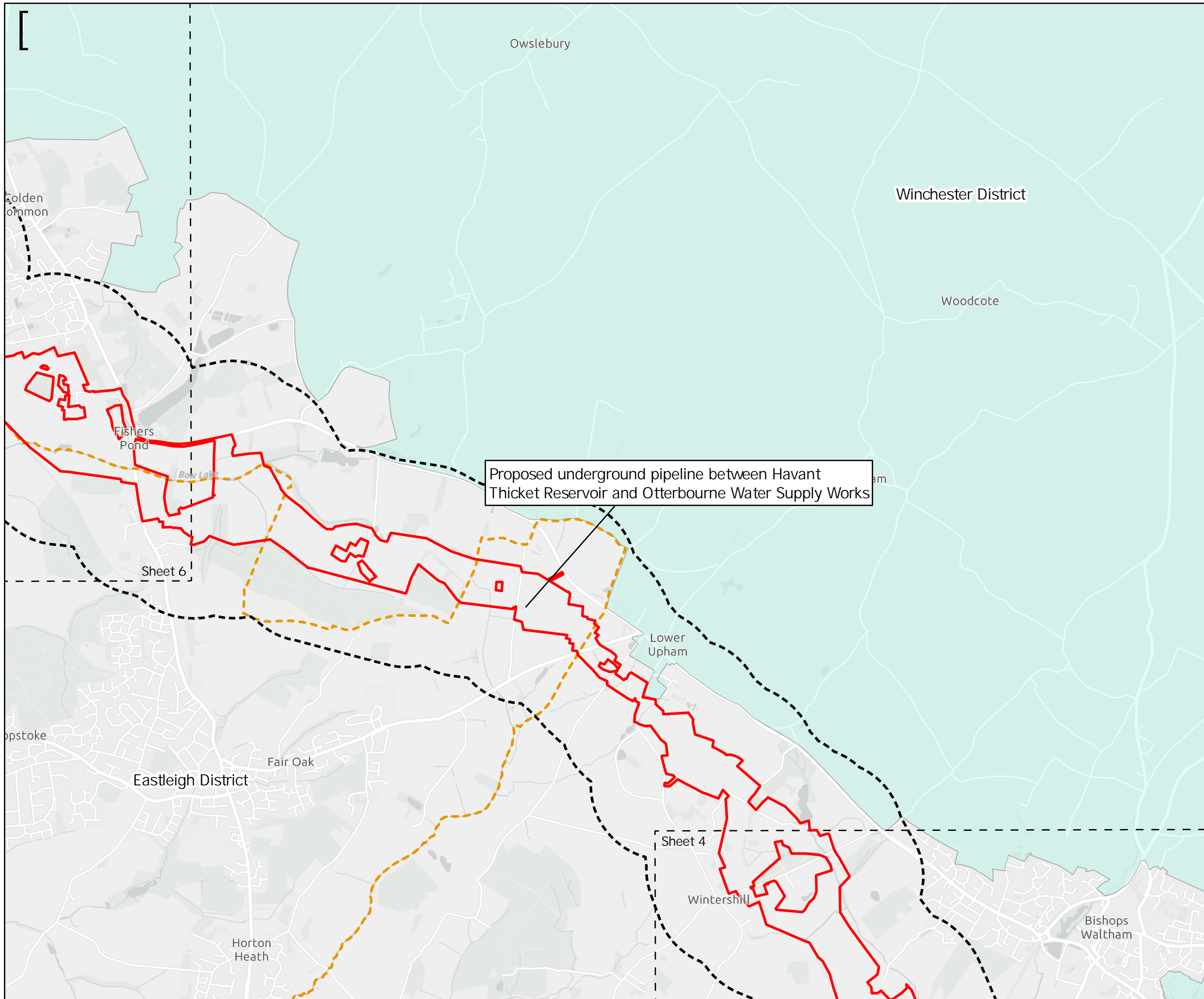
Client




Title
Figure 12.1
Local Authority Boundaries
Sheet 4 of 8

| | | | | | |
|-------------|--------|-----|----------|-----------|----------|
| Designed | N/A | - | Check | CM | - |
| Drawn | MCP | - | Review | Core Team | - |
| GIS Check | GC | - | Approved | MP | - |
| Scale at A3 | Status | INF | Rev | 02 | Security |
| | | | | STD | |





Key to Symbols

- Scoping Area
- Extent boxes 25K
- Land Use and Agriculture Study Area (500m Buffer)
- District boundary
- South Downs National Park Boundary

Notes

Esri UK, Esri, HERE, Garmin, Foursquare, GeoTechnologies, Inc, METI/NASA, USGS, Esri UK, Esri, HERE, Garmin, FAO, NOAA, USGS. Contains OS data © Crown Copyright and database right 2022. Contains data from OS Zoomstack

| Rev | Date | Drawn | Description | Ch'k'd | App'd |
|-----|------------|-------|-----------------|--------|-------|
| 02 | 13/07/2023 | MCP | For Information | | |
| 01 | 24/10/2022 | MCP | For Information | | |

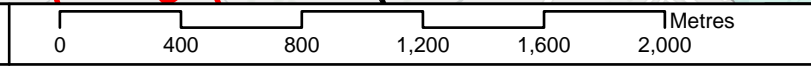
| Rev | Date | Drawn | Description | Ch'k'd | App'd |
|-----|------------|-------|-----------------|--------|-------|
| 02 | 13/07/2023 | MCP | For Information | | |
| 01 | 24/10/2022 | MCP | For Information | | |

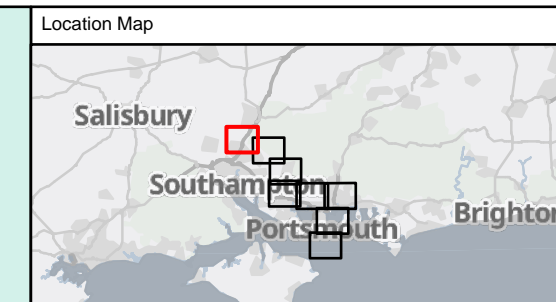
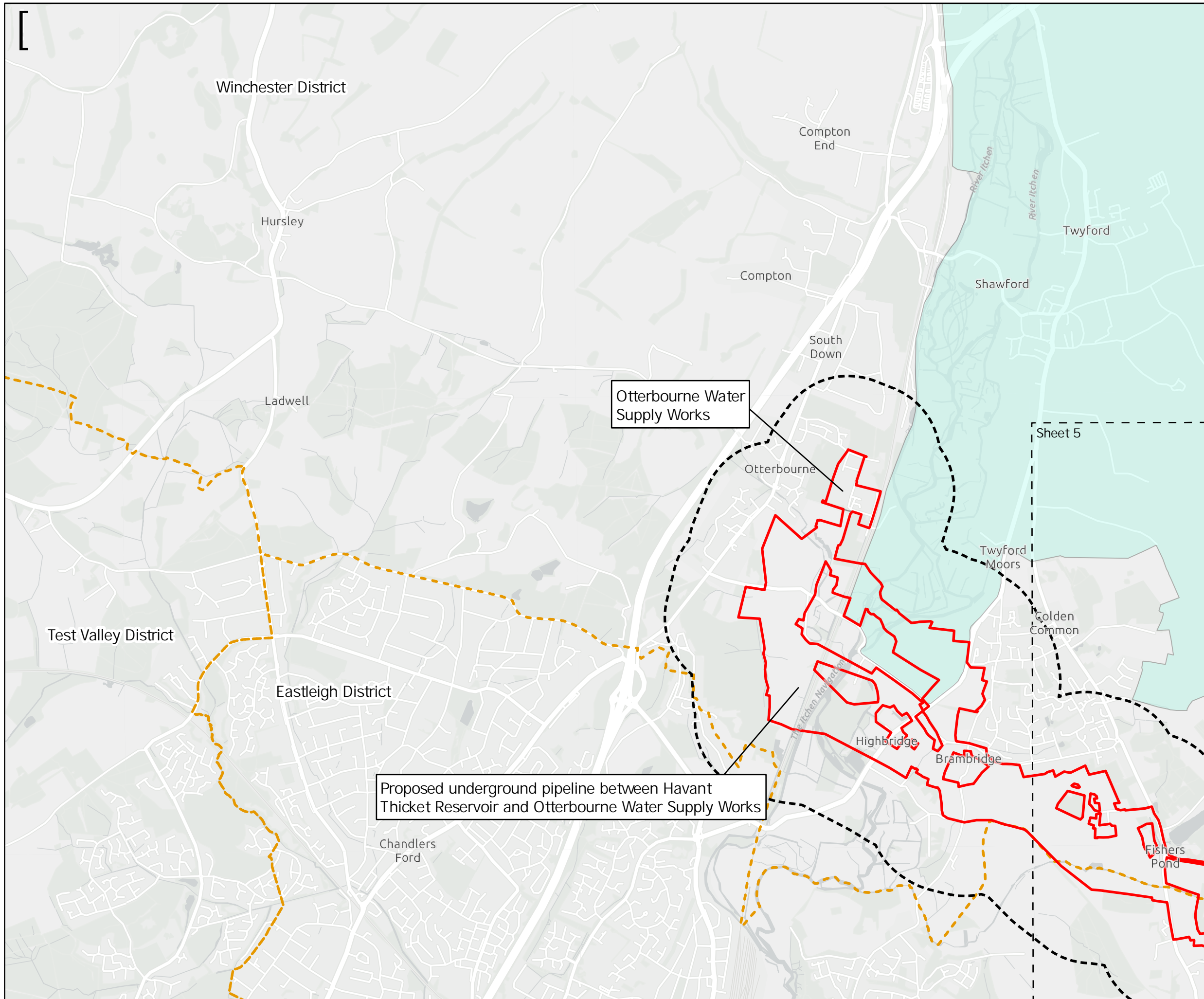


Title

Figure 12.1
Local Authority Boundaries
Sheet 5 of 8

| | | | | | |
|-------------|--------|-----|----------|-----------|----------|
| Designed | N/A | - | Check | CM | - |
| Drawn | MCP | - | Review | Core Team | - |
| GIS Check | GC | - | Approved | MP | - |
| Scale at A3 | Status | INF | Rev | 02 | Security |
| 1:25,000 | | | | | STD |





Key to Symbols

- Scoping Area
- Extent boxes 25K
- Land Use and Agriculture Study Area (500m Buffer)
- Otterbourne Water Supply Works
- District boundary
- South Downs National Park Boundary

Notes
 Esri UK, Esri, HERE, Garmin, Foursquare, GeoTechnologies, Inc, METI/NASA, USGS, Esri UK, Esri, HERE, Garmin, FAO, NOAA, USGS, Contains OS data © Crown Copyright and database right 2022. Contains data from OS Zoomstack

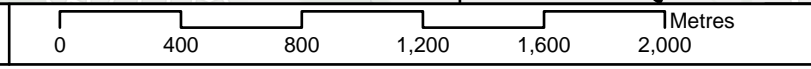
| Rev | Date | Drawn | Description | Ch'kd | App'd |
|-----|------------|-------|-----------------|-------|-------|
| 02 | 13/07/2023 | MCP | For Information | | |
| 01 | 24/10/2022 | MCP | For Information | | |

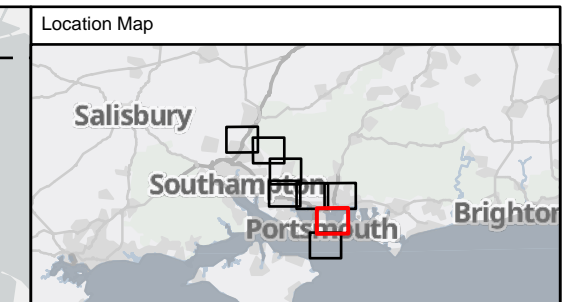
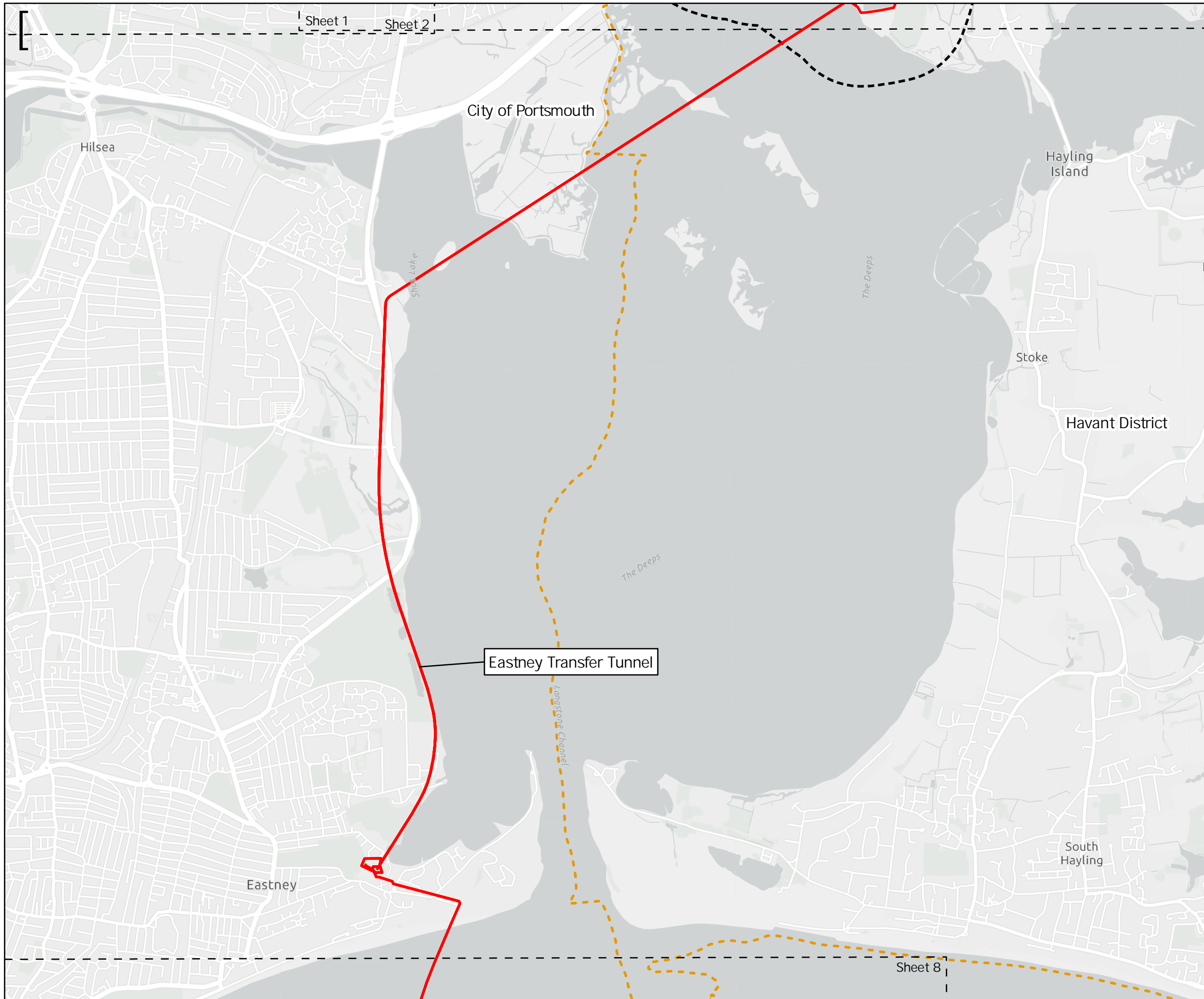
Client




Title
 Figure 12.1
 Local Authority Boundaries
 Sheet 6 of 8

| | | | | | |
|-------------|--------|-----|----------|-----------|----------|
| Designed | N/A | - | Check | CM | - |
| Drawn | MCP | - | Review | Core Team | - |
| GIS Check | GC | - | Approved | MP | - |
| Scale at A3 | Status | INF | Rev | 02 | Security |
| 1:25,000 | | | | STD | |





Key to Symbols

- Scoping Area
- Extent boxes 25K
- Land Use and Agriculture Study Area (500m Buffer)
- Budds Farm Wastewater Treatment Works
- District boundary
- South Downs National Park Boundary

Notes

Esri UK, Esri, HERE, Garmin, Foursquare, GeoTechnologies, Inc, METI/NASA, USGS, Esri UK, Esri, HERE, Garmin, FAO, NOAA, USGS, Contains OS data © Crown Copyright and database right 2022. Contains data from OS Zoomstack

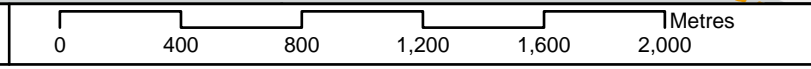
| Rev | Date | Drawn | Description | Ch'kd | App'd |
|-----|------------|-------|-----------------|-------|-------|
| 02 | 13/07/2023 | MCP | For Information | | |
| 01 | 24/10/2022 | MCP | For Information | | |

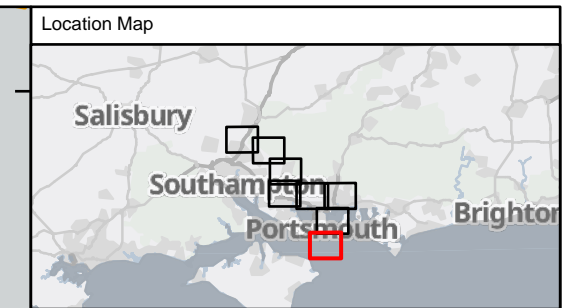
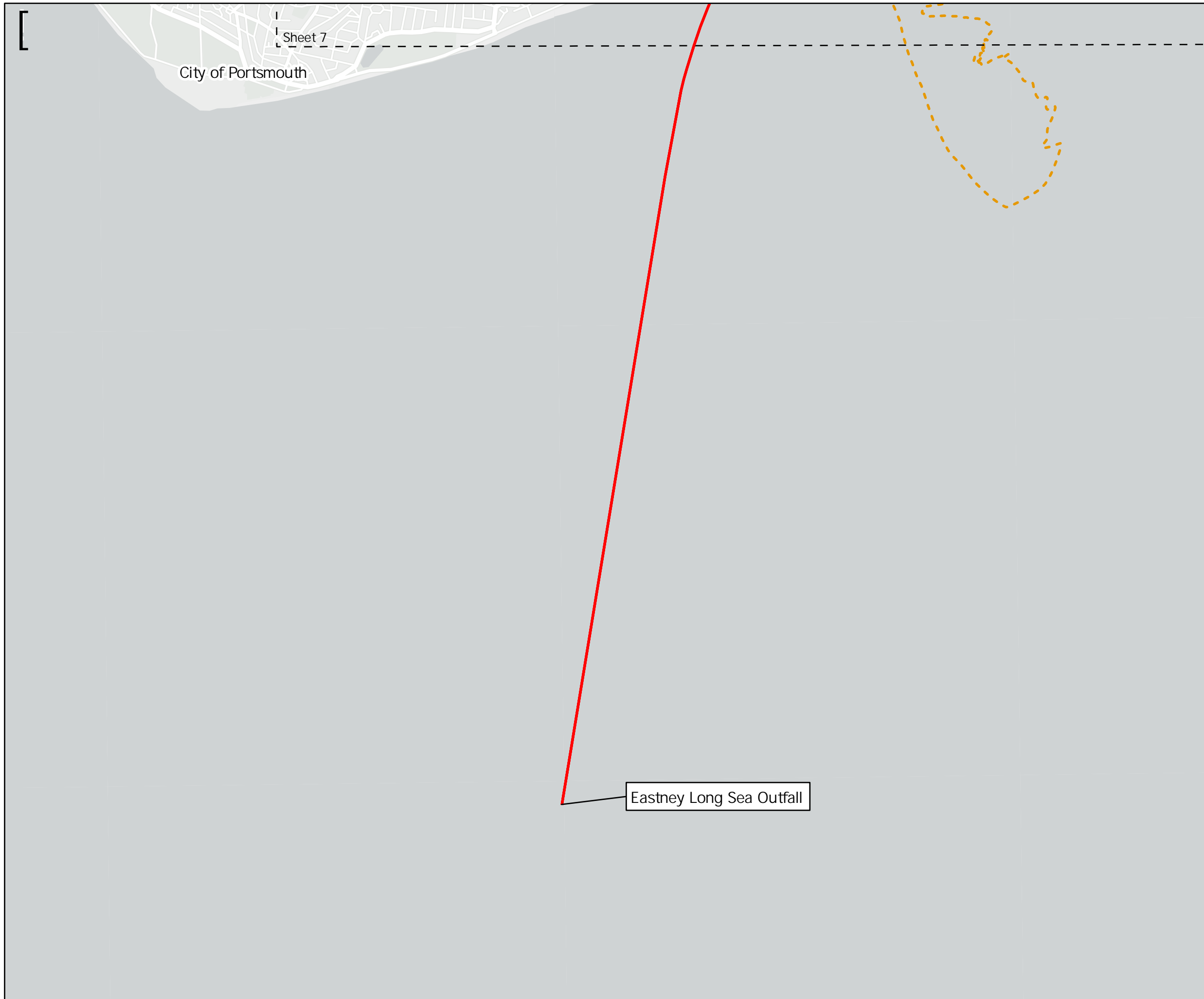
Client

Title

Figure 12.1
Local Authority Boundaries
Sheet 7 of 8

| | | | | | |
|-------------|--------|-----|----------|-----------|----------|
| Designed | N/A | - | Check | CM | - |
| Drawn | MCP | - | Review | Core Team | - |
| GIS Check | GC | - | Approved | MP | - |
| Scale at A3 | Status | INF | Rev | 02 | Security |
| | | | | STD | |





Key to Symbols

- Scoping Area
- Extent boxes 25K
- Land Use and Agriculture Study Area (500m Buffer)
- District boundary
- South Downs National Park Boundary

Notes

Esri UK, Esri, HERE, Garmin, Foursquare, GeoTechnologies, Inc, METI/NASA, USGS, Esri UK, Esri, HERE, Garmin, FAO, NOAA, USGS, Contains OS data © Crown Copyright and database right 2022. Contains data from OS Zoomstack

| Rev | Date | Drawn | Description | Ch'kd | App'd |
|-----|------------|-------|-----------------|-------|-------|
| 02 | 13/07/2023 | MCP | For Information | | |
| 01 | 24/10/2022 | MCP | For Information | | |

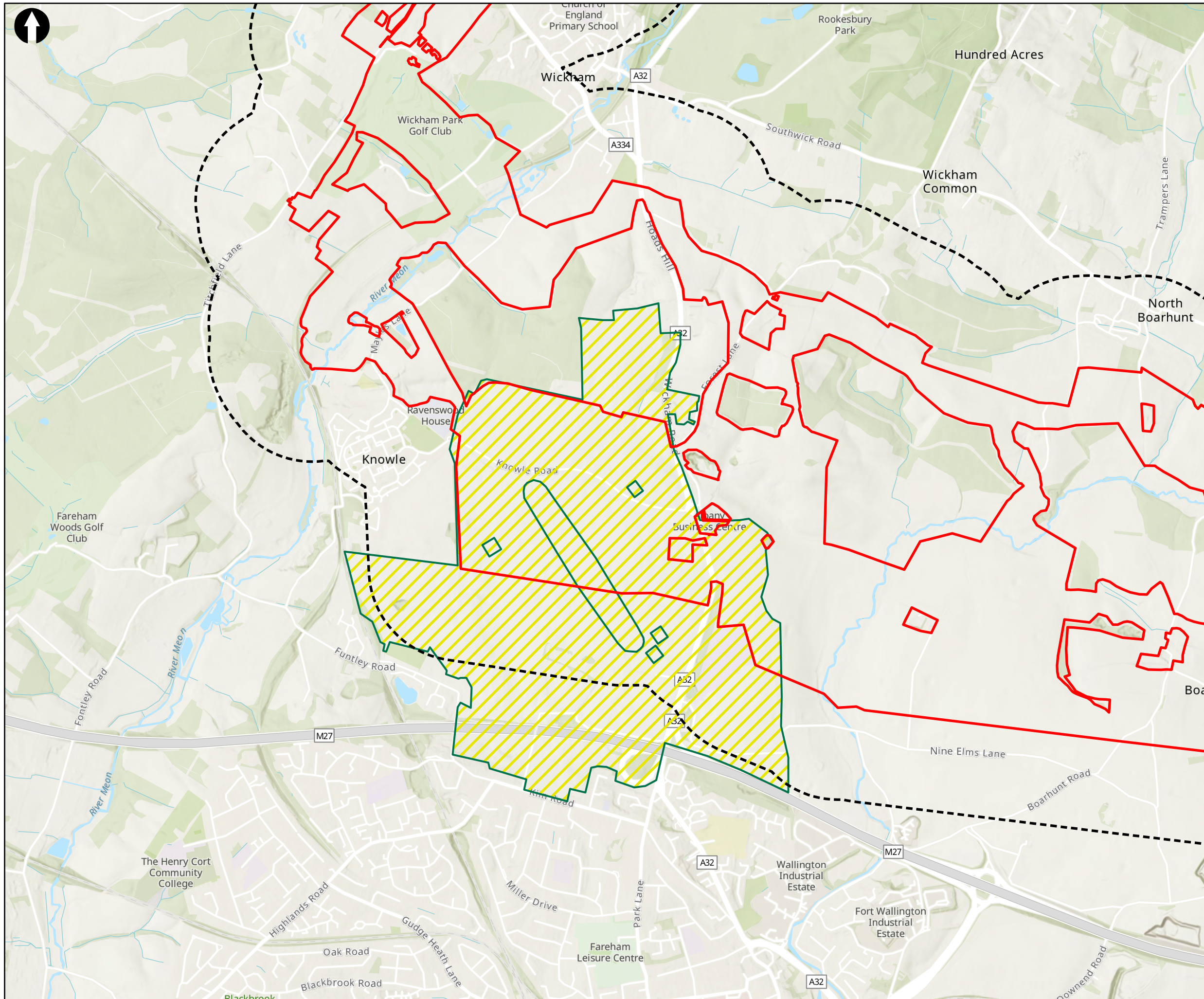
Client

Title

Figure 12.1
Local Authority Boundaries
Sheet 8 of 8

| | | | | | |
|-------------|--------|-----|----------|-----------|---|
| Designed | N/A | - | Check | CM | - |
| Drawn | MCP | - | Review | Core Team | - |
| GIS Check | GC | - | Approved | MP | - |
| Scale at A3 | Status | Rev | Security | | |
| 1:25,000 | INF | 02 | STD | | |





Key to Symbols

- Scoping Area
- Land Use and Agriculture Study Area (500m Buffer)
- Local Plan Sites Adopted

Notes

Esri, Intermap, NASA, NGA, USGS, Esri UK, Esri, HERE, Garmin, Foursquare, GeoTechnologies, Inc, METI/NASA, USGS, Esri UK, Esri, HERE, Garmin, FAO, NOAA, USGS, Contains OS data © Crown Copyright and database right 2022. Contains data from OS Zoomstack

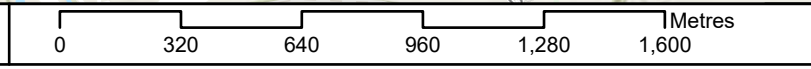
| Rev | Date | Drawn | Description | Ch'k'd | App'd |
|-----|------------|-------|-----------------|--------|-------|
| 02 | 03/07/2023 | MCP | For Information | | |
| 01 | 21/09/2022 | AW | For Information | | |

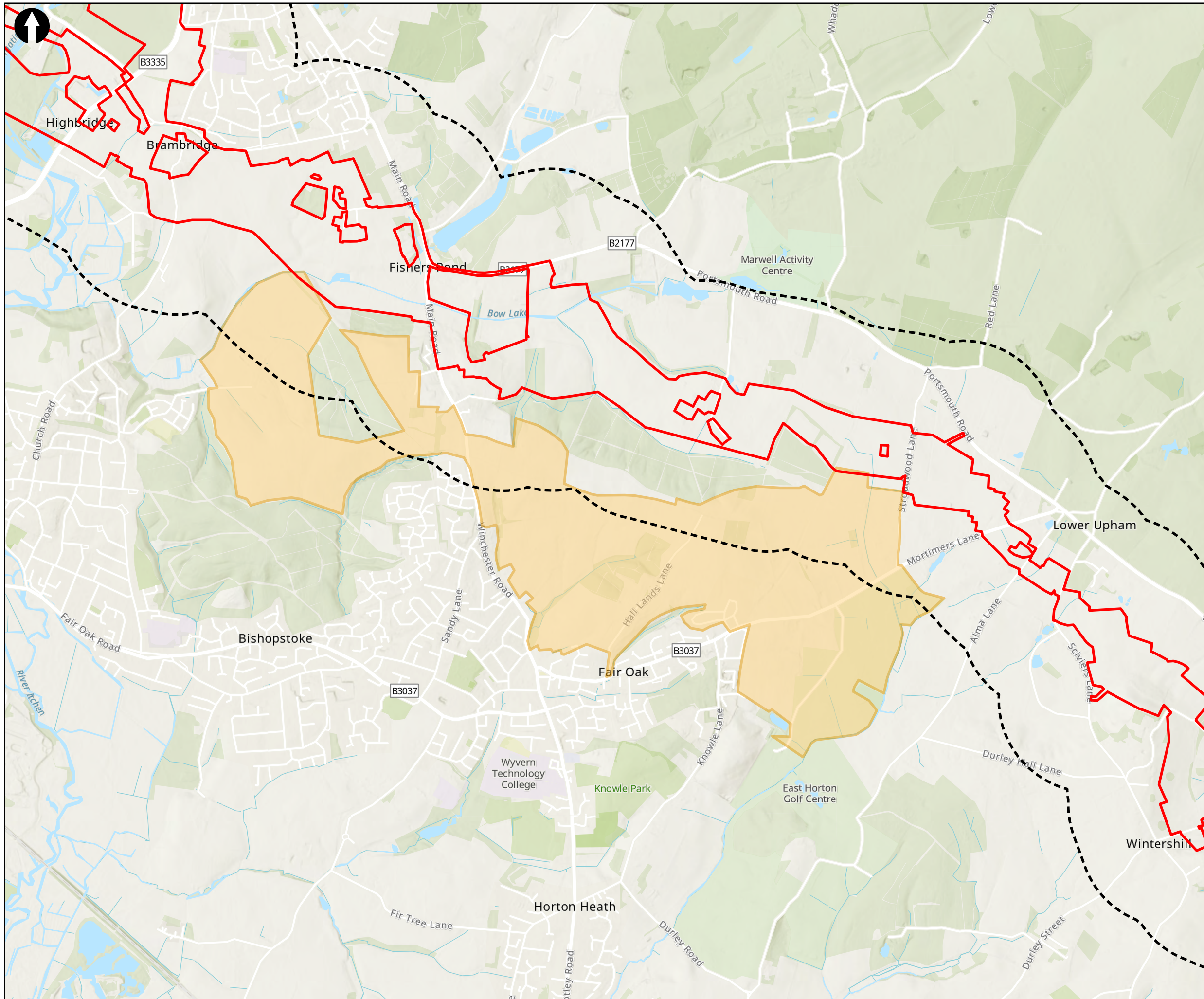
Client

Title

Figure 12.2
Location of committed development site at Welborne, Fareham
Sheet 1 of 1

| | | | | | |
|-------------|--------|-----|----------|-----------|----------|
| Designed | N/A | - | Check | SF | - |
| Drawn | ND | - | Review | Core Team | - |
| GIS Check | GC | - | Approved | MP | - |
| Scale at A3 | Status | INF | Rev | 02 | Security |
| 1:20,000 | | | | | STD |





Key to Symbols

- Scoping Area
- Land Use and Agriculture Study Area (500m Buffer)
- Local Plan Sites Emerging

Notes

Esri, Intermap, NASA, NGA, USGS, Esri UK, Esri, HERE, Garmin, Foursquare, GeoTechnologies, Inc, METINASA, USGS, Esri UK, Esri, HERE, Garmin, Foursquare, FAO, METINASA, USGS, Contains OS data © Crown Copyright and database right 2022. Contains data from OS Zoomstack

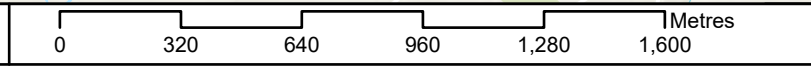
| Rev | Date | Drawn | Description | Ch'kd | App'd |
|-----|------------|-------|-----------------|-------|-------|
| 02 | 03/07/2023 | MCP | For Information | | |
| 01 | 21/09/2022 | AW | For Information | | |

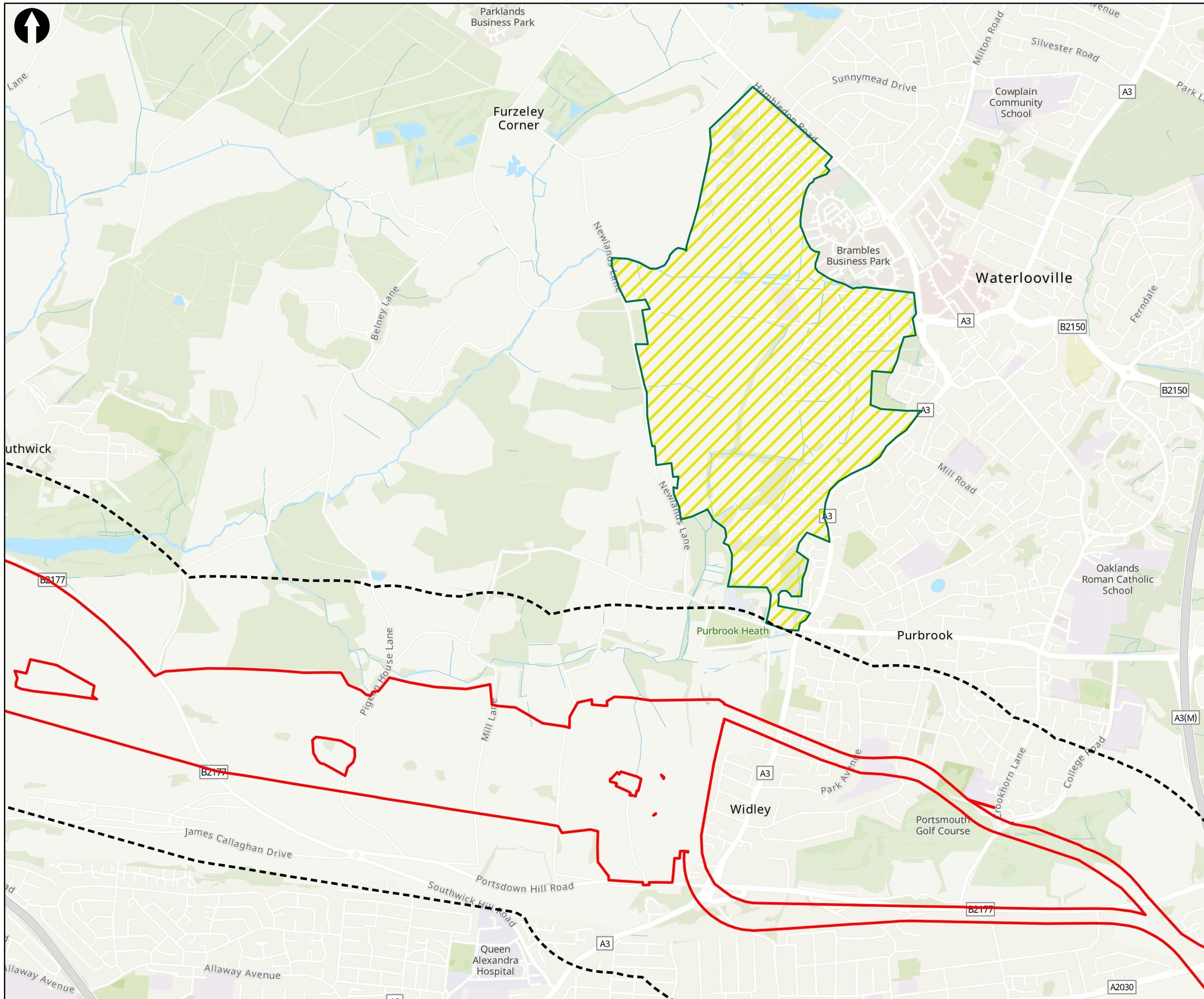
Client

Title

Figure 12.3
 Location of emerging development site north and east of Bishopstoke and Fair Oak, Eastleigh
 Sheet 1 of 1

| | | | | | |
|-------------|--------|-----|----------|-----------|----------|
| Designed | N/A | - | Check | SF | - |
| Drawn | ND | - | Review | Core Team | - |
| GIS Check | GC | - | Approved | MP | - |
| Scale at A3 | Status | INF | Rev | 02 | Security |
| 1:20,000 | | | | | STD |





Key to Symbols

- Scoping Area
- Land Use and Agriculture Study Area (500m Buffer)
- Local Plan Sites Adopted

Notes

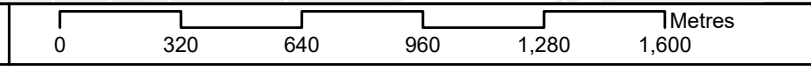
Esri UK, Esri, HERE, Garmin, Foursquare, GeoTechnologies, Inc, METI/NASA, USGS, Esri UK, Esri, HERE, Garmin, Foursquare, FAO, METI/NASA, USGS, Contains OS data © Crown Copyright and database right 2022
 Contains data from OS Zoomstack

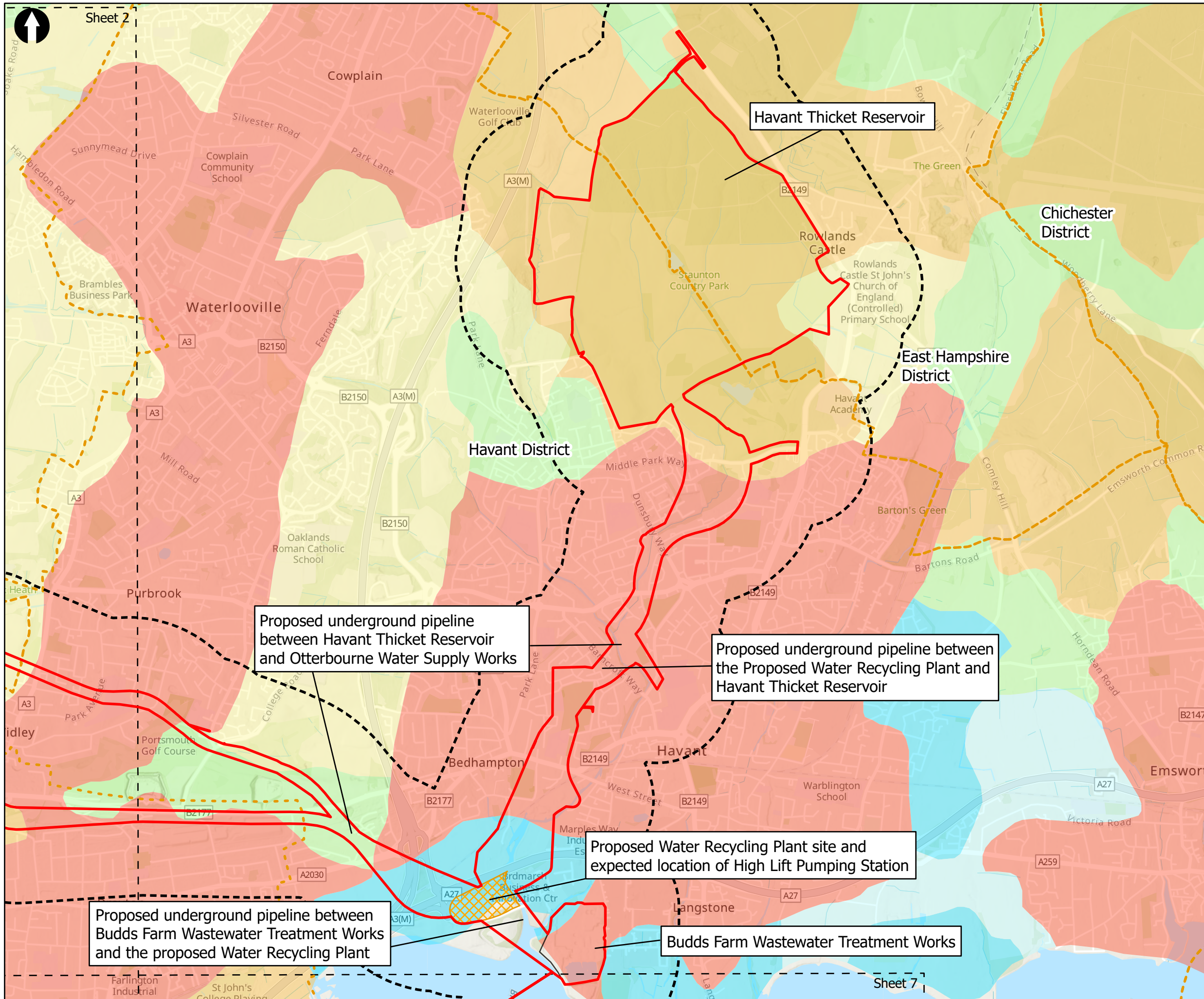
| Rev | Date | Drawn | Description | Ch'kd | App'd |
|-----|------------|-------|-----------------|-------|-------|
| 02 | 03/07/2023 | MCP | For Information | | |
| 01 | 21/09/2022 | AW | For Information | | |



Title
 Figure 12.4
 Location of allocated site west of
 Waterlooville, Winchester
 Sheet 1 of 1

| | | | | | |
|-------------|--------|-----|----------|-----------|----------|
| Designed | N/A | - | Check | SF | - |
| Drawn | ND | - | Review | Core Team | - |
| GIS Check | GC | - | Approved | MP | - |
| Scale at A3 | Status | INF | Rev | 02 | Security |
| 1:20,000 | | | | | STD |





Key to Symbols

- Scoping Area
- Land Use and Agriculture Study Area (500m Buffer)
- District boundary
- Water Recycling Plant and High Lift Pumping Station
- Buds Farm Wastewater Treatment Works
- Extent boxes 25K

Agricultural Land Classification

- Grade 1
- Grade 2
- Grade 3
- Grade 4
- Grade 5
- Non Agricultural
- Urban

Notes

Esri, Intermap, NASA, NGA, USGS, Esri UK, Esri, HERE, Garmin, Foursquare, GeoTechnologies, Inc, METI/NASA, USGS, Esri UK, Esri, HERE, Garmin, FAO, NOAA, USGS, Contains OS data © Crown Copyright and database right 2022. Contains data from OS Zoomstack

| Rev | Date | Drawn | Description | Ch'kd | App'd |
|-----|------------|-------|-----------------|-------|-------|
| 02 | 03/07/2023 | MCP | For Information | | |
| 01 | 21/09/2022 | AW | For Information | | |

Client

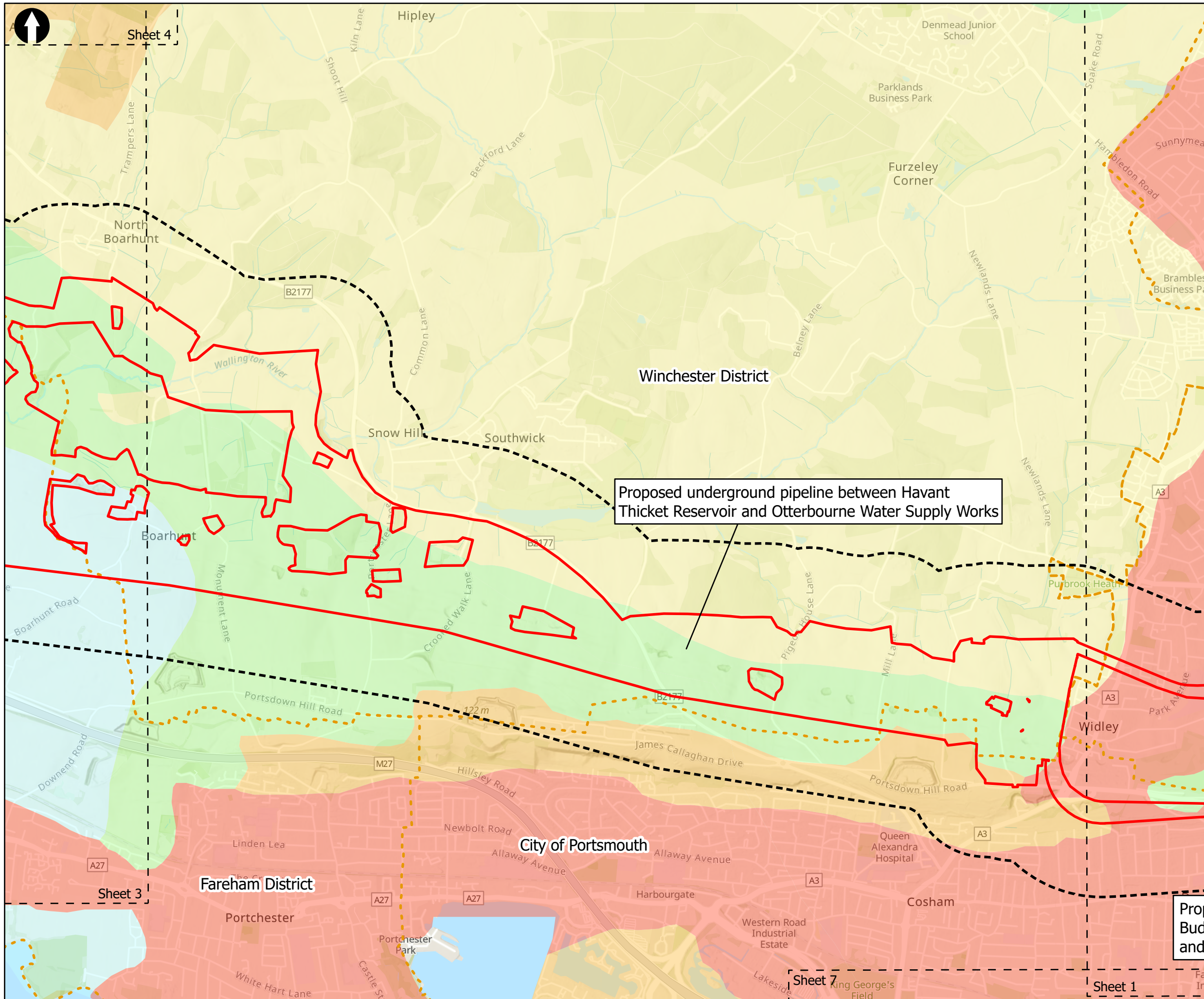
Title

Figure 12.5
Agricultural Land Classification
Sheet 1 of 8

| | | | | | |
|-------------|--------|-----|----------|-----------|----------|
| Designed | N/A | - | Check | SF | - |
| Drawn | ND | - | Review | Core Team | - |
| GIS Check | GC | - | Approved | MP | - |
| Scale at A3 | Status | INF | Rev | 02 | Security |
| 1:25,000 | | | | | STD |

Drawing Number
710166-SWS-XX-XX-DR-Z-00





Key to Symbols

- Scoping Area
- Land Use and Agriculture Study Area (500m Buffer)
- District boundary
- Extent boxes 25K

Agricultural Land Classification

- Grade 1
- Grade 2
- Grade 3
- Grade 4
- Grade 5
- Non Agricultural
- Urban

Proposed underground pipeline between Havant Thicket Reservoir and Otterbourne Water Supply Works

Notes

Esri, Intermap, NASA, NGA, USGS, Esri UK, Esri, HERE, Garmin, Foursquare, GeoTechnologies, Inc, METI/NASA, USGS, Esri UK, Esri, HERE, Garmin, FAO, NOAA, USGS, Contains OS data © Crown Copyright and database right 2022. Contains data from OS Zoomstack

| Rev | Date | Drawn | Description | Ch'k'd | App'd |
|-----|------------|-------|-----------------|--------|-------|
| 02 | 03/07/2023 | MCP | For Information | | |
| 01 | 21/09/2022 | AW | For Information | | |

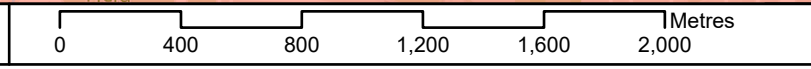
Client

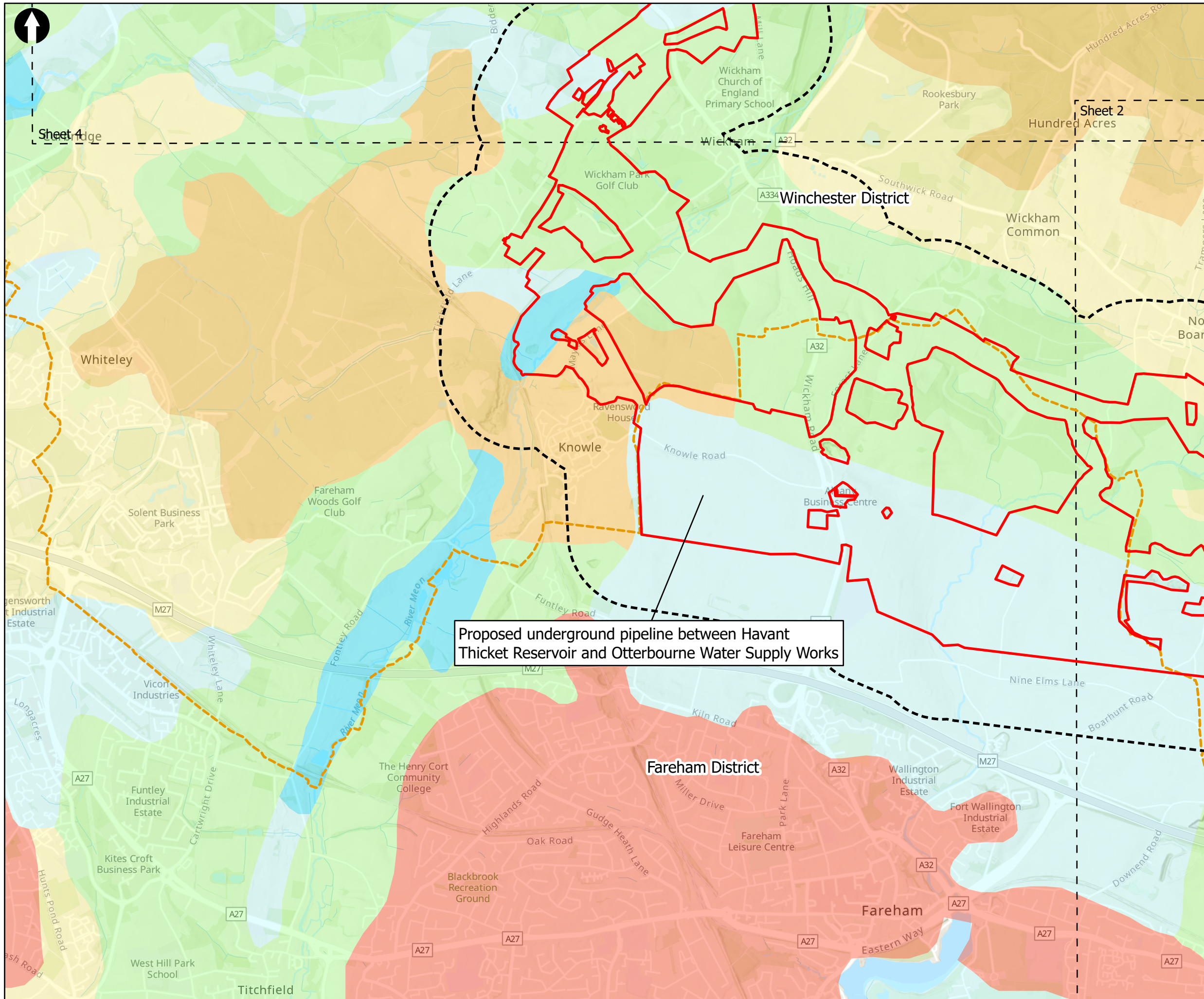
Title

Figure 12.5
Agricultural Land Classification
Sheet 2 of 8

| | | | | | |
|-------------|--------|-----|----------|-----------|----------|
| Designed | N/A | - | Check | SF | - |
| Drawn | ND | - | Review | Core Team | - |
| GIS Check | GC | - | Approved | MP | - |
| Scale at A3 | Status | INF | Rev | 02 | Security |
| 1:25,000 | | | | | STD |

Drawing Number
710166-SWS-XX-XX-DR-Z-00





Key to Symbols

- Scoping Area
- Land Use and Agriculture Study Area (500m Buffer)
- District boundary
- Extent boxes 25K

Agricultural Land Classification

- Grade 1
- Grade 2
- Grade 3
- Grade 4
- Grade 5
- Non Agricultural
- Urban

Notes

Esr, Intermap, NASA, NGA, USGS, Esri UK, Esri, HERE, Garmin, Foursquare, GeoTechnologies, Inc, METI/NASA, USGS, Esri UK, Esri, HERE, Garmin, FAO, NOAA, USGS, Contains OS data © Crown Copyright and database right 2022. Contains data from OS Zoomstack

Proposed underground pipeline between Havant Thicket Reservoir and Otterbourne Water Supply Works

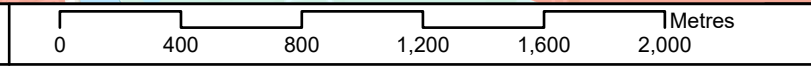
| 02 | 03/07/2023 | MCP | For Information | | |
|-----|------------|-------|-----------------|-------|-------|
| 01 | 21/09/2022 | AW | For Information | | |
| Rev | Date | Drawn | Description | Ch'kd | App'd |

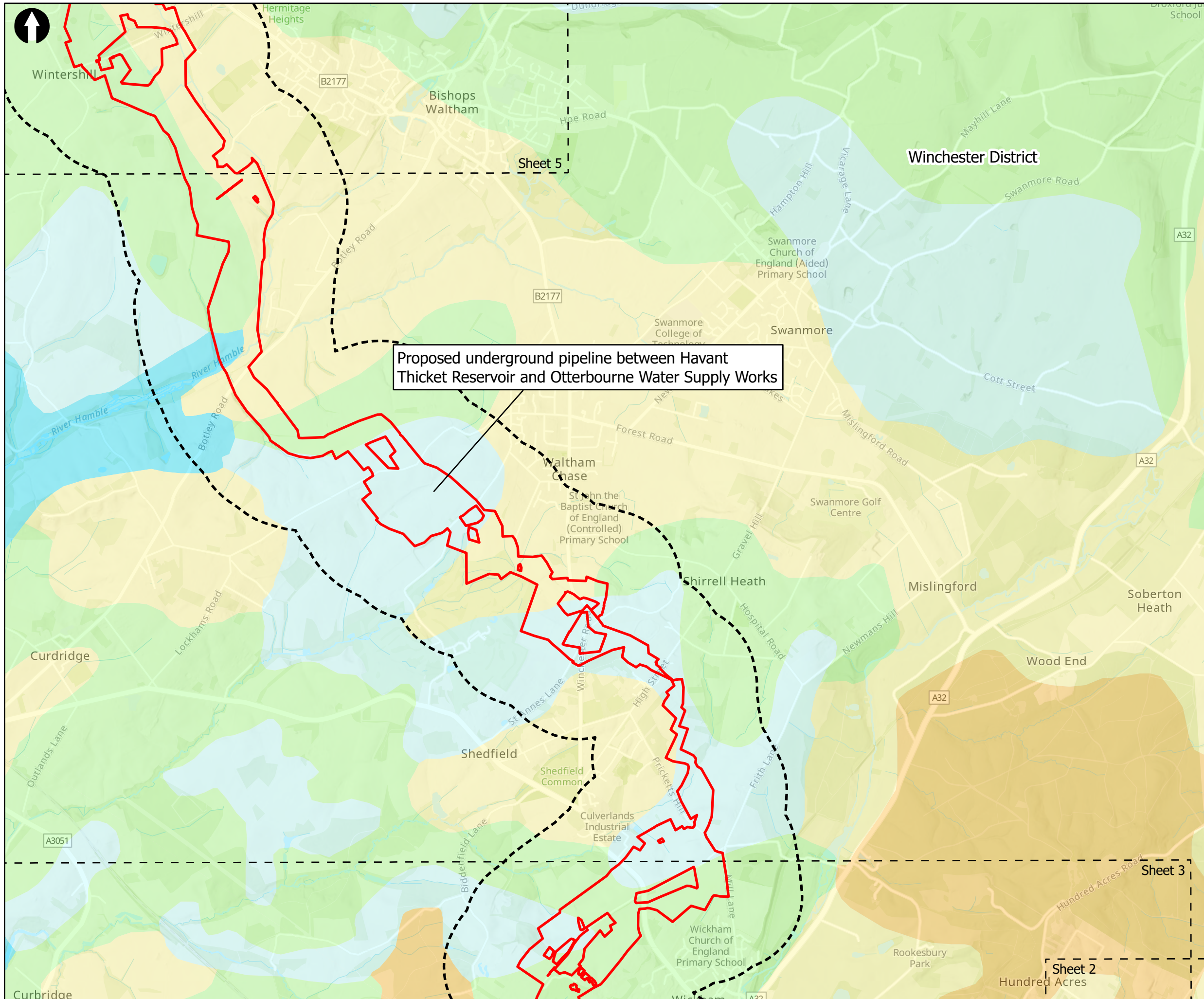
Client

Title

Figure 12.5
Agricultural Land Classification
Sheet 3 of 8

| | | | | | |
|-------------|--------|-----|----------|-----------|----------|
| Designed | N/A | - | Check | SF | - |
| Drawn | ND | - | Review | Core Team | - |
| GIS Check | GC | - | Approved | MP | - |
| Scale at A3 | Status | INF | Rev | 02 | Security |
| 1:25,000 | | | | | STD |





Proposed underground pipeline between Havant Thicket Reservoir and Otterbourne Water Supply Works



Key to Symbols

- Scoping Area
- Land Use and Agriculture Study Area (500m Buffer)
- District boundary
- Extent boxes 25K

Agricultural Land Classification

- Grade 1
- Grade 2
- Grade 3
- Grade 4
- Grade 5
- Non Agricultural
- Urban

Notes
 Esri, Intermap, NASA, NGA, USGS, Esri UK, Esri, HERE, Garmin, Foursquare, GeoTechnologies, Inc, METI/NASA, USGS, Esri UK, Esri, HERE, Garmin, FAO, NOAA, USGS, Contains OS data © Crown Copyright and database right 2022. Contains data from OS Zoomstack

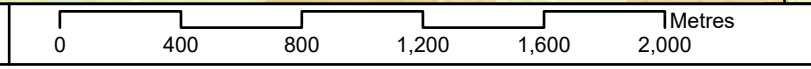
| Rev | Date | Drawn | Description | Ch'kd | App'd |
|-----|------------|-------|-----------------|-------|-------|
| 02 | 03/07/2023 | MCP | For Information | | |
| 01 | 21/09/2022 | AW | For Information | | |

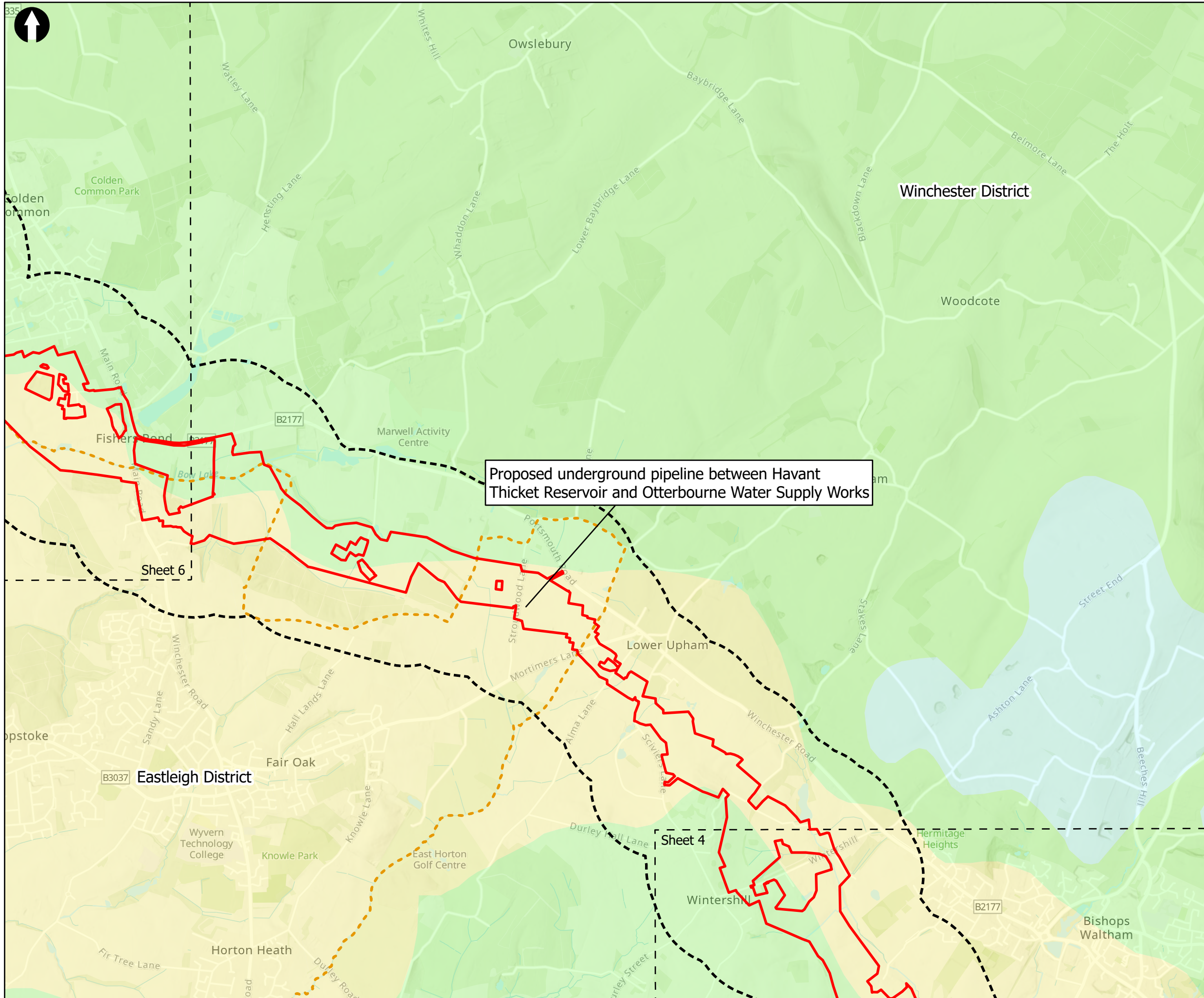
Client

Title
 Figure 12.5
 Agricultural Land Classification
 Sheet 4 of 8

| | | | | | |
|-------------|--------|-----|----------|-----------|----------|
| Designed | N/A | - | Check | SF | - |
| Drawn | ND | - | Review | Core Team | - |
| GIS Check | GC | - | Approved | MP | - |
| Scale at A3 | Status | INF | Rev | 02 | Security |
| 1:25,000 | | | | | STD |

Drawing Number
 710166-SWS-XX-XX-DR-Z-00





Proposed underground pipeline between Havant Thicket Reservoir and Otterbourne Water Supply Works



Key to Symbols

- Scoping Area
- Land Use and Agriculture Study Area (500m Buffer)
- District boundary
- Extent boxes 25K

Agricultural Land Classification

- Grade 1
- Grade 2
- Grade 3
- Grade 4
- Grade 5
- Non Agricultural
- Urban

Notes

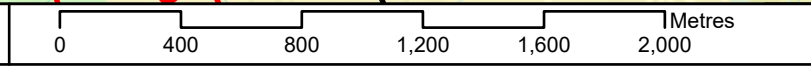
Esri, Intermap, NASA, NGA, USGS, Esri UK, Esri, HERE, Garmin, Foursquare, GeoTechnologies, Inc, METI/NASA, USGS, Esri UK, Esri, HERE, Garmin, FAO, NOAA, USGS, Contains OS data © Crown Copyright and database right 2022. Contains data from OS Zoomstack

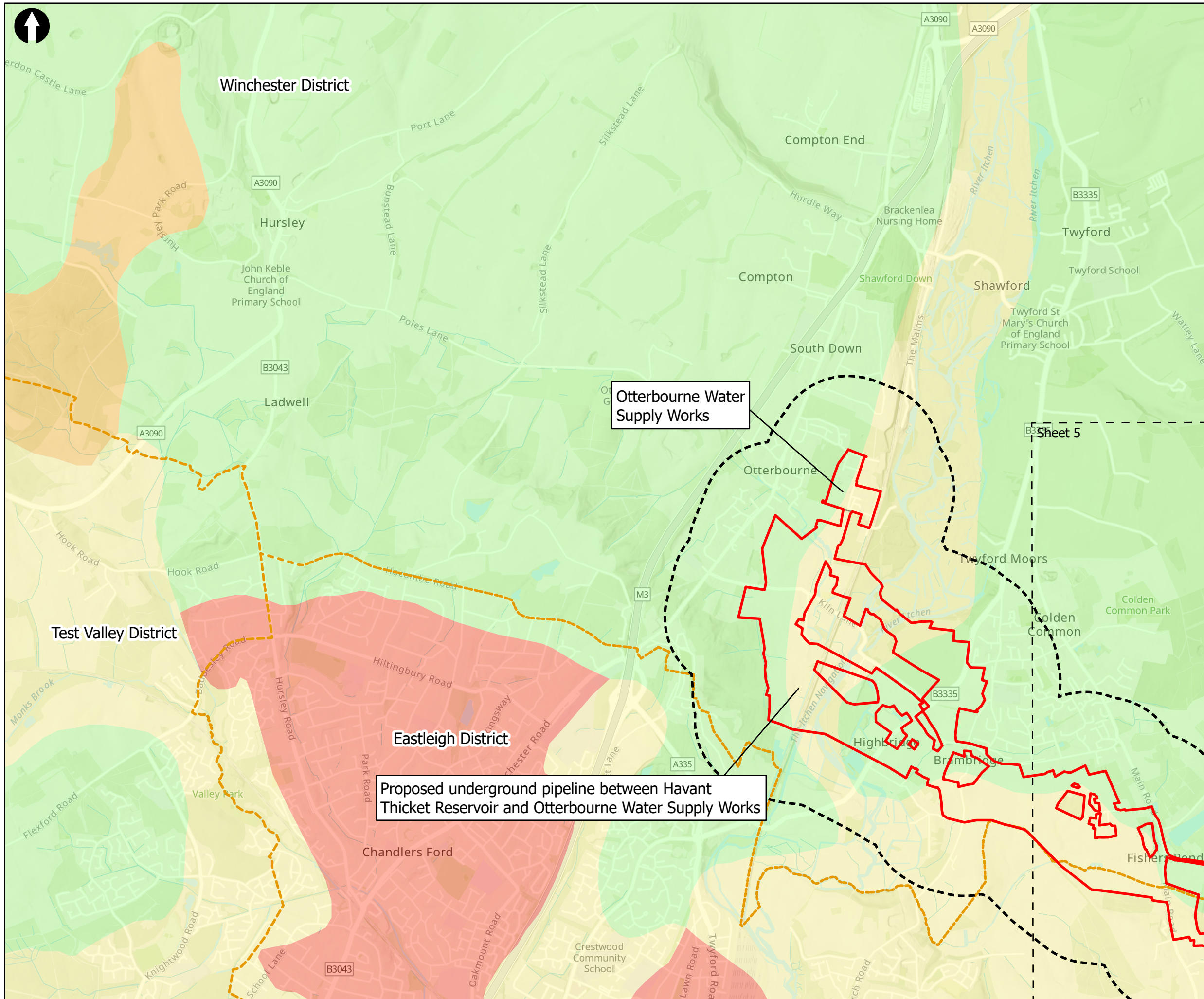
| Rev | Date | Drawn | Description | Ch'k'd | App'd |
|-----|------------|-------|-----------------|--------|-------|
| 02 | 03/07/2023 | MCP | For Information | | |
| 01 | 21/09/2022 | AW | For Information | | |

Client

Title
 Figure 12.5
 Agricultural Land Classification
 Sheet 5 of 8

| | | | | | |
|-------------|--------|-----|----------|-----------|----------|
| Designed | N/A | - | Check | SF | - |
| Drawn | ND | - | Review | Core Team | - |
| GIS Check | GC | - | Approved | MP | - |
| Scale at A3 | Status | INF | Rev | 02 | Security |
| 1:25,000 | | | | STD | |





Key to Symbols

- Scoping Area
- Land Use and Agriculture Study Area (500m Buffer)
- District boundary
- Otterbourne Water Supply Works
- Extent boxes 25K

Agricultural Land Classification

- Grade 1
- Grade 2
- Grade 3
- Grade 4
- Grade 5
- Non Agricultural
- Urban

Notes

Esri, Intermap, NASA, NGA, USGS, Esri UK, Esri, HERE, Garmin, Foursquare, GeoTechnologies, Inc, METI/NASA, USGS, Esri UK, Esri, HERE, Garmin, FAO, NOAA, USGS, Contains OS data © Crown Copyright and database right 2022. Contains data from OS Zoomstack

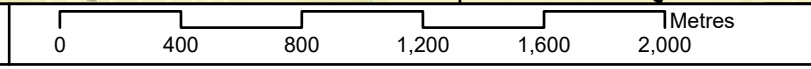
| 02 | 03/07/2023 | MCP | For Information | | |
|-----|------------|-------|-----------------|-------|-------|
| 01 | 21/09/2022 | AW | For Information | | |
| Rev | Date | Drawn | Description | Ch'kd | App'd |

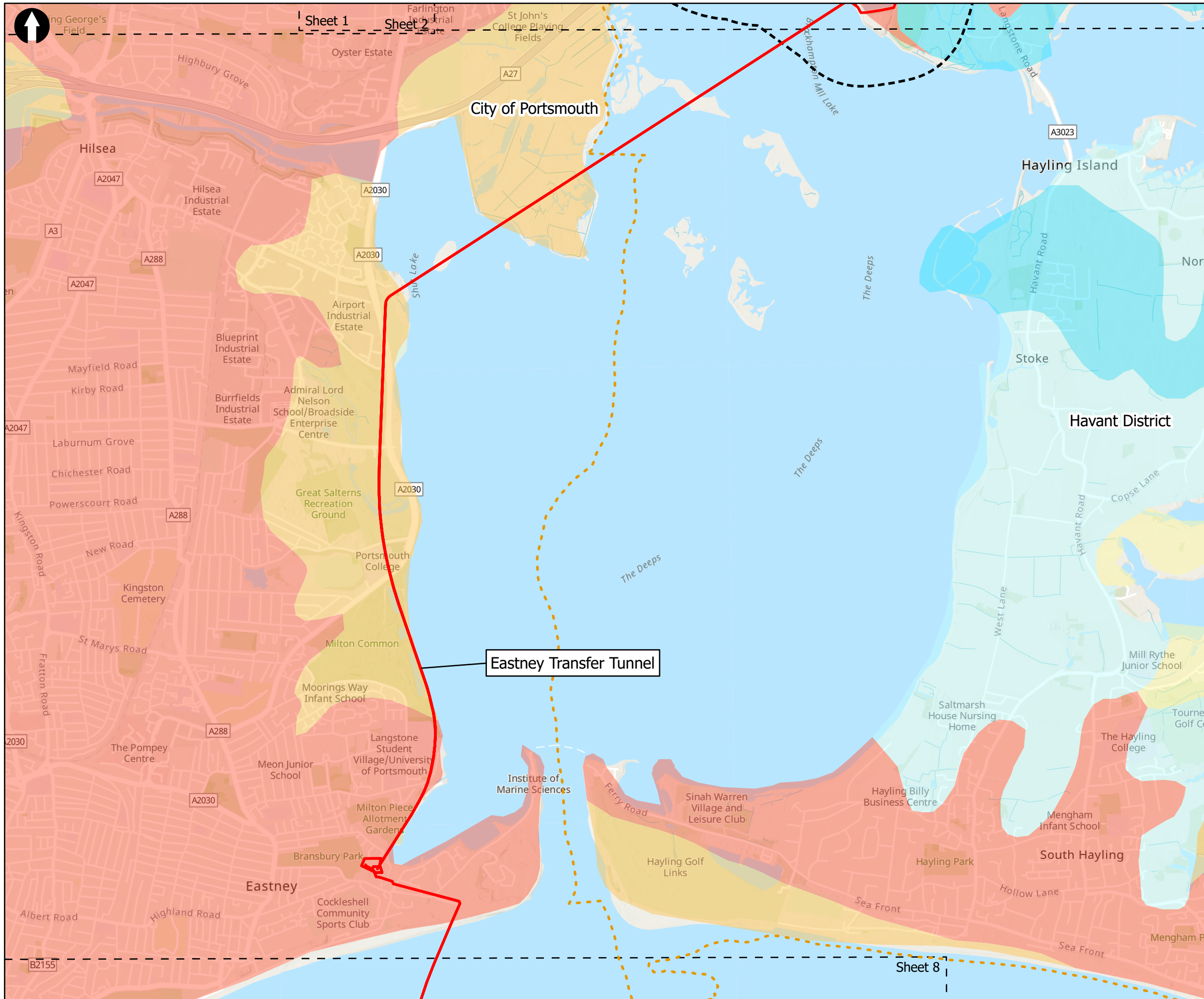
Client

Title

Figure 12.5
Agricultural Land Classification
Sheet 6 of 8

| | | | | | |
|-------------|--------|-----|----------|-----------|----------|
| Designed | N/A | - | Check | SF | - |
| Drawn | ND | - | Review | Core Team | - |
| GIS Check | GC | - | Approved | MP | - |
| Scale at A3 | Status | INF | Rev | 02 | Security |
| 1:25,000 | | | | | STD |





Key to Symbols

- Scoping Area
- Land Use and Agriculture Study Area (500m Buffer)
- District boundary
- Budds Farm Wastewater Treatment Works
- Extent boxes 25K

Agricultural Land Classification

- Grade 1
- Grade 2
- Grade 3
- Grade 4
- Grade 5
- Non Agricultural
- Urban

Notes

Esri, Intermap, NASA, NGA, USGS, Esri UK, Esri, HERE, Garmin, Foursquare, GeoTechnologies, Inc, METI/NASA, USGS, Esri UK, Esri, HERE, Garmin, FAO, NOAA, USGS, Contains OS data © Crown Copyright and database right 2022. Contains data from OS Zoomstack

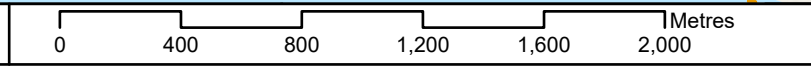
| Rev | Date | Drawn | Description | Ch'kd | App'd |
|-----|------------|-------|-----------------|-------|-------|
| 02 | 03/07/2023 | MCP | For Information | | |
| 01 | 21/09/2022 | AW | For Information | | |

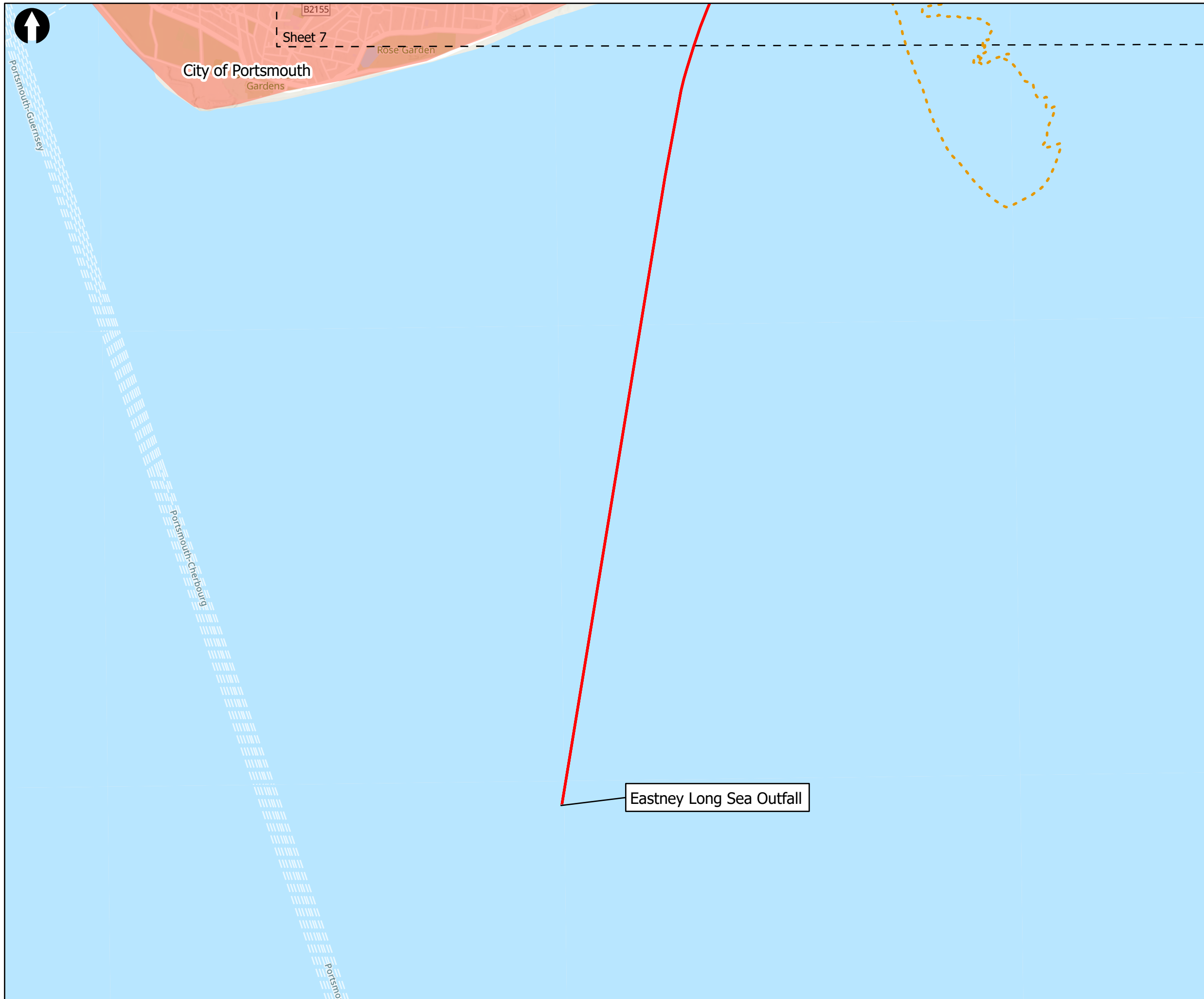
Client

Title

Figure 12.5
Agricultural Land Classification
Sheet 7 of 8

| | | | | | |
|-------------|--------|-----|----------|-----------|---|
| Designed | N/A | - | Check | SF | - |
| Drawn | ND | - | Review | Core Team | - |
| GIS Check | GC | - | Approved | MP | - |
| Scale at A3 | Status | Rev | Security | | |
| 1:25,000 | INF | 02 | STD | | |





Key to Symbols

- Scoping Area
- Land Use and Agriculture Study Area (500m Buffer)
- District boundary
- Extent boxes 25K

Agricultural Land Classification

- Grade 1
- Grade 2
- Grade 3
- Grade 4
- Grade 5
- Non Agricultural
- Urban

Notes

Esri, Intermap, NASA, NGA, USGS, Esri UK, Esri, HERE, Garmin, Foursquare, GeoTechnologies, Inc, METI/NASA, USGS, Esri UK, Esri, HERE, Garmin, FAO, NOAA, USGS, Contains OS data © Crown Copyright and database right 2022
Contains data from OS Zoomstack

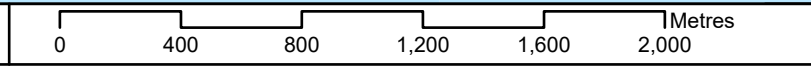
| 02 | 03/07/2023 | MCP | For Information | | |
|-----|------------|-------|-----------------|--------|-------|
| 01 | 21/09/2022 | AW | For Information | | |
| Rev | Date | Drawn | Description | Ch'k'd | App'd |

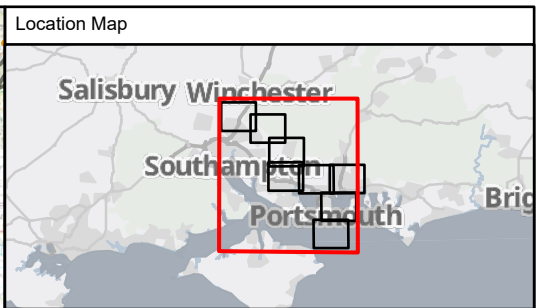
Client

Title

Figure 12.5
Agricultural Land Classification
Sheet 8 of 8

| | | | | | |
|-------------|--------|-----|----------|-----------|---|
| Designed | N/A | - | Check | SF | - |
| Drawn | ND | - | Review | Core Team | - |
| GIS Check | GC | - | Approved | MP | - |
| Scale at A3 | Status | Rev | Security | | |
| 1:25,000 | INF | 02 | STD | | |





Key to Symbols

- - - Scoping Area
- 3km Study Area
- Administrative
- - - District boundary
- · · Otterbourne Water Supply Works
- South Downs National Park
- Landscape Designations
- Country Parks
- Areas of Outstanding Natural Beauty (AONB)
- Areas of Special Landscape Quality
- Other Designations
- Ancient Woodland
- Local Nature Reserve (LNR)
- Open Access Land
- Scheduled Monument
- Registered Park or Garden
- Conservation Area
- ▲ Grade I Listed Building
- ▲ Grade II* Listed Building
- ▲ Grade II Listed Building

Notes

Esri UK, Esri, HERE, Garmin, FAO, NOAA, USGS, Contains OS data © Crown Copyright and database right 2022
Contains data from OS Zoomstack

| Rev | Date | Drawn | Description | Ch'kd | App'd |
|-----|------------|-------|-----------------|-------|-------|
| 02 | 03/07/2023 | GC | For Information | | |
| 01 | 11/07/2023 | MCP | For Information | | |

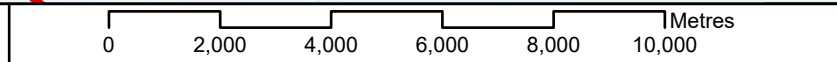
Client

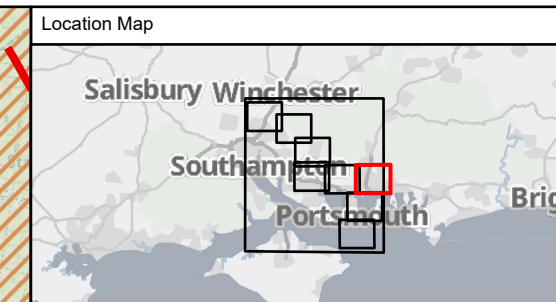
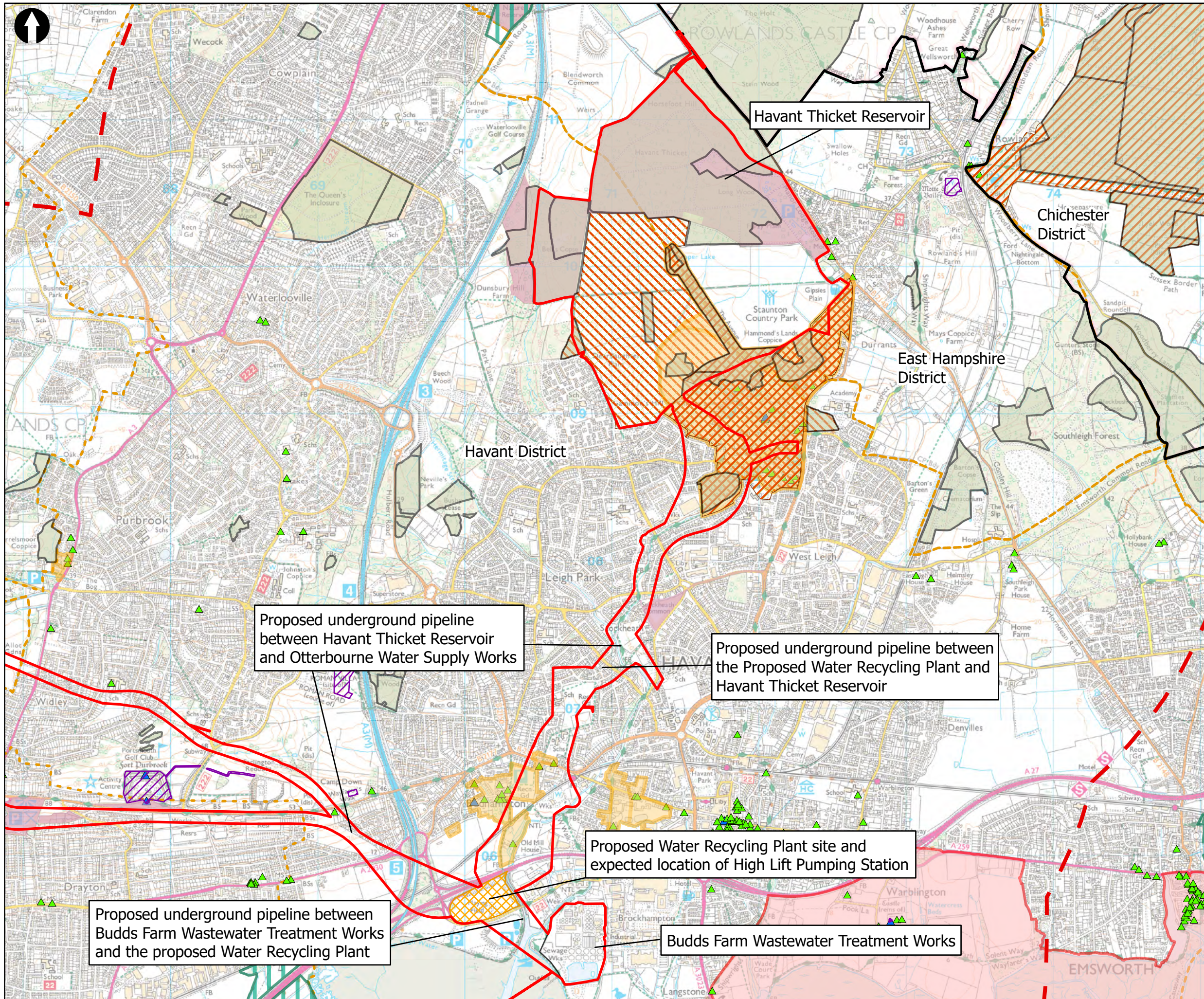
Title

Figure 13.1
Statutory Designations
Sheet 1 of 9

| | | | | | |
|-------------|--------|-----|----------|-----------|-----|
| Designed | N/A | - | Check | SF | - |
| Drawn | ND | - | Review | Core Team | - |
| GIS Check | GC | - | Approved | MP | - |
| Scale at A3 | Status | Rev | 01 | Security | STD |
| 1:136,000 | INF | | | | |

Drawing Number
710166-SWS-XX-XX-DR-Z-00





Key to Symbols

- Scoping Area
- 3km Study Area
- Administrative
 - District boundary
 - South Downs National Park
- Landscape Designations
 - Country Parks
 - Areas of Outstanding Natural Beauty (AONB)
- Other Designations
 - Ancient Woodland
 - Local Nature Reserve (LNR)
 - Open Access Land
 - Scheduled Monument
 - Registered Park or Garden
 - Conservation Area
 - Grade I Listed Building
 - Grade II* Listed Building
 - Grade II Listed Building

Notes
 Esri, UK, Esri, HERE, Garmin, FAO, NOAA, USGS, Contains OS data © Crown Copyright and database right 2022
 Contains data from OS Zoomstack

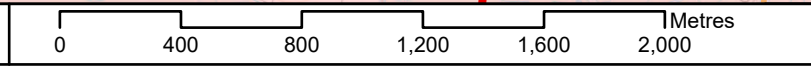
| Rev | Date | Drawn | Description | Ch'kd | App'd |
|-----|------------|-------|-----------------|-------|-------|
| 02 | 03/07/2023 | GC | For Information | | |
| 01 | 11/07/2023 | MCP | For Information | | |

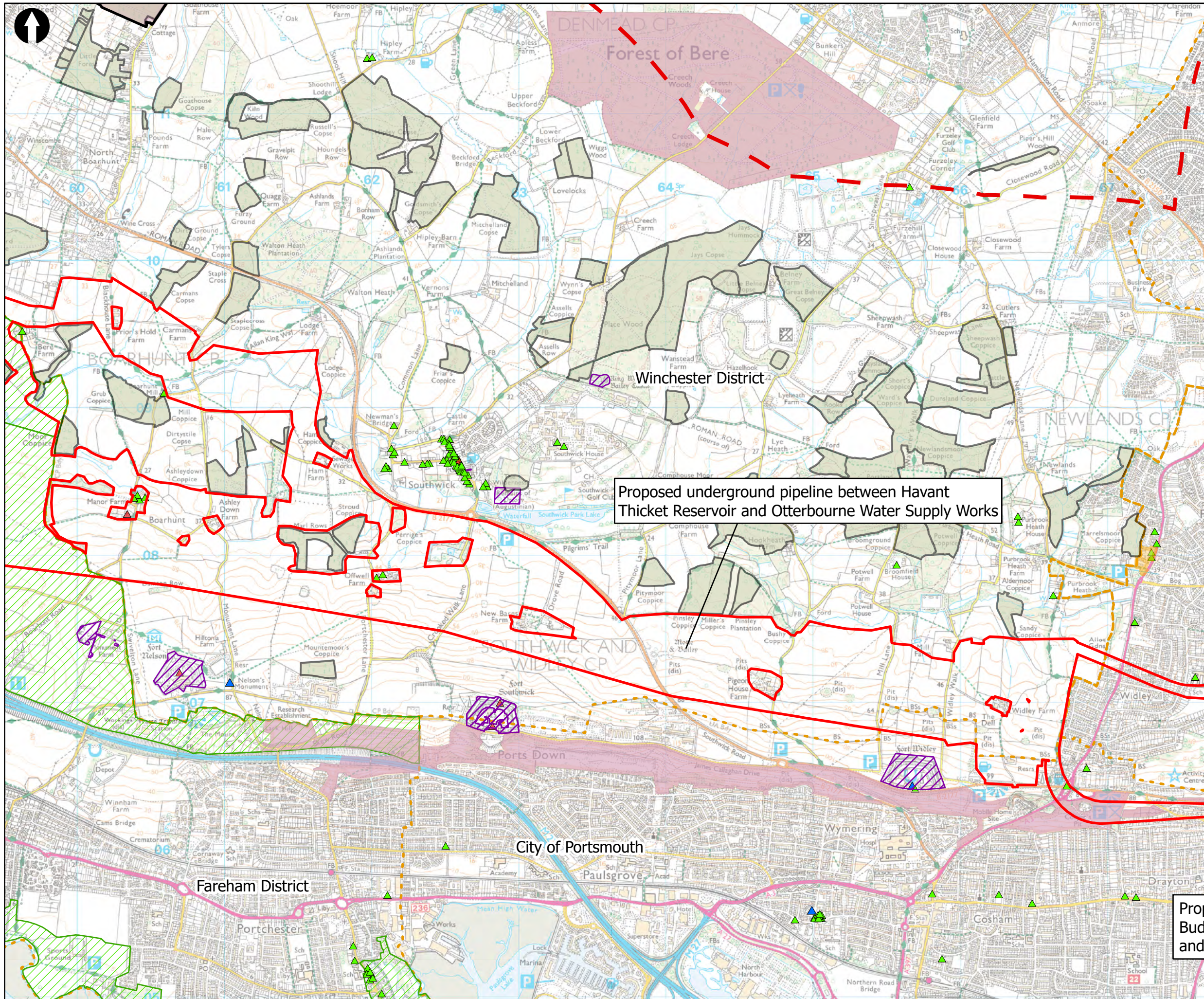
Client

Title
 Figure 13.1
 Statutory Designations
 Sheet 2 of 9

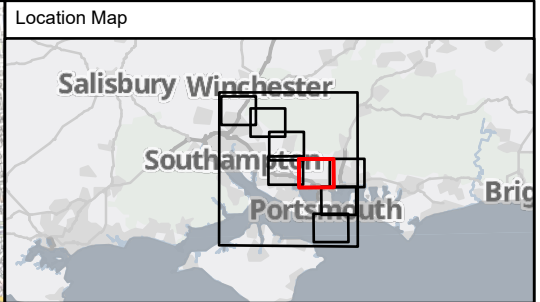
| | | | | | |
|-------------|--------|-----|----------|-----------|----------|
| Designed | N/A | - | Check | SF | - |
| Drawn | ND | - | Review | Core Team | - |
| GIS Check | GC | - | Approved | MP | - |
| Scale at A3 | Status | INF | Rev | 01 | Security |
| 1:25,000 | | | | | STD |

Drawing Number
 710166-SWS-XX-XX-DR-Z-00





Proposed underground pipeline between Havant Thicket Reservoir and Otterbourne Water Supply Works



Key to Symbols

- Scoping Area
- 3km Study Area
- Administrative**
- District boundary
- South Downs National Park
- Landscape Designations**
- Areas of Special Landscape Quality
- Other Designations**
- Ancient Woodland
- Open Access Land
- Scheduled Monument
- Conservation Area
- ▲ Grade I Listed Building
- ▲ Grade II* Listed Building
- ▲ Grade II Listed Building

Notes

Esri UK, Esri, HERE, Garmin, FAO, NOAA, USGS, Contains OS data © Crown Copyright and database right 2022
Contains data from OS Zoomstack

| 02 | 03/07/2023 | GC | For Information | | |
|-----|------------|-------|-----------------|-------|-------|
| 01 | 11/07/2023 | MCP | For Information | | |
| Rev | Date | Drawn | Description | Ch'kd | App'd |

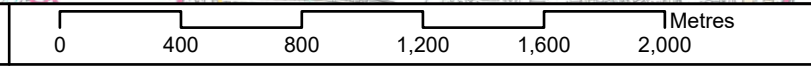
| 02 | 03/07/2023 | GC | For Information | | |
|-----|------------|-------|-----------------|-------|-------|
| 01 | 11/07/2023 | MCP | For Information | | |
| Rev | Date | Drawn | Description | Ch'kd | App'd |

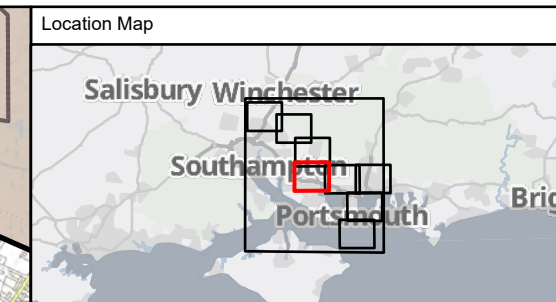
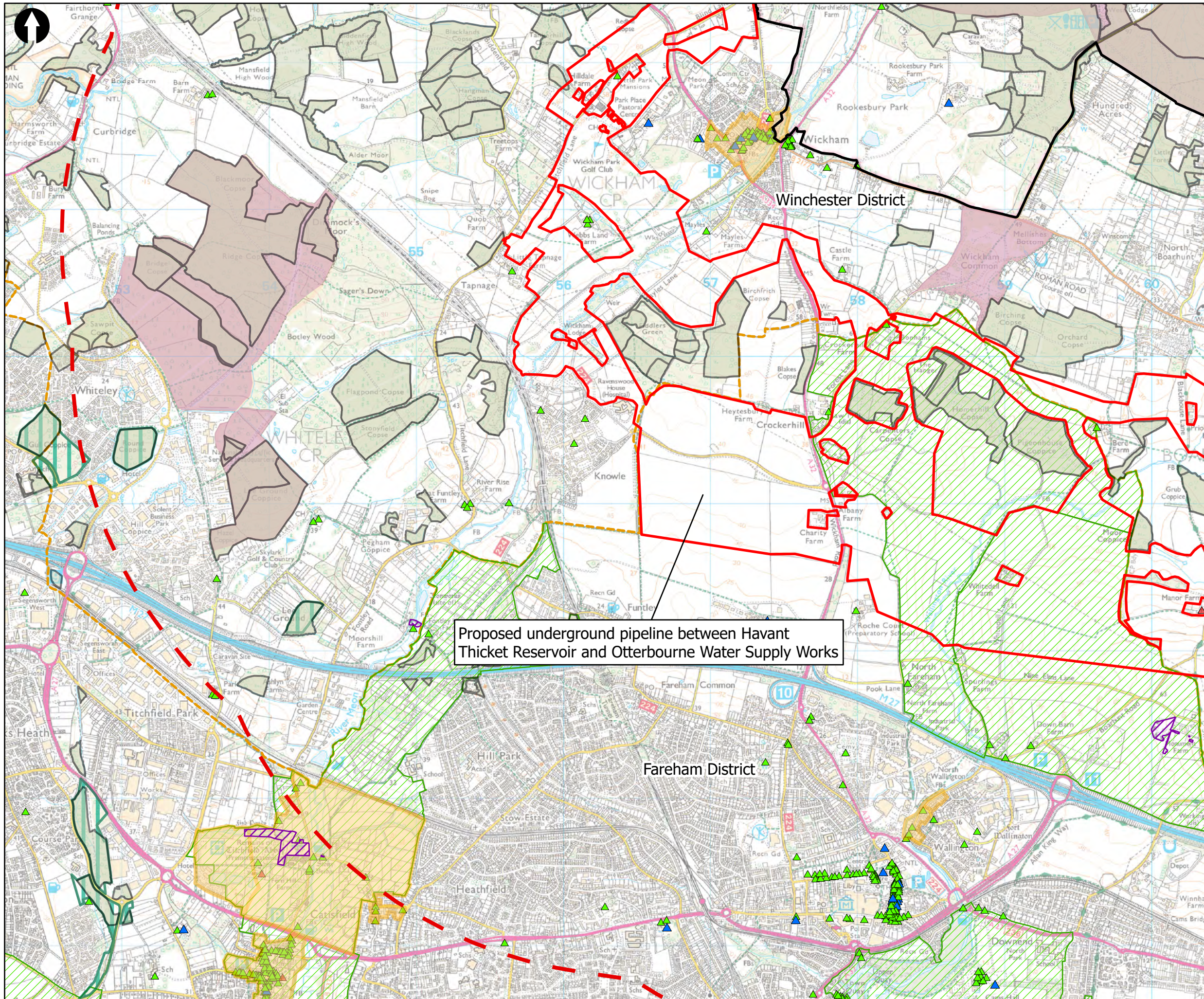


Title
Figure 13.1
Statutory Designations
Sheet 3 of 9

Proposed Budget and timeline

| | | | | | |
|-------------|--------|-----|----------|-----------|----------|
| Designed | N/A | - | Check | SF | - |
| Drawn | ND | - | Review | Core Team | - |
| GIS Check | GC | - | Approved | MP | - |
| Scale at A3 | Status | INF | Rev | 01 | Security |
| 1:25,000 | | | | | STD |





Key to Symbols

- Scoping Area
- 3km Study Area
- Administrative**
- District boundary
- South Downs National Park
- Landscape Designations**
- Areas of Special Landscape Quality
- Other Designations**
- Ancient Woodland
- Local Nature Reserve (LNR)
- Open Access Land
- Scheduled Monument
- Conservation Area
- ▲ Grade I Listed Building
- ▲ Grade II* Listed Building
- ▲ Grade II Listed Building

Notes
 Esri UK, Esri, HERE, Garmin, FAO, NOAA, USGS, Contains OS data © Crown Copyright and database right 2022
 Contains data from OS Zoomstack

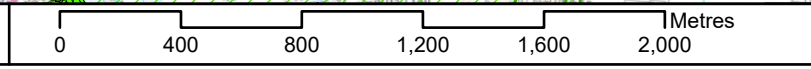
Proposed underground pipeline between Havant Thicket Reservoir and Otterbourne Water Supply Works

| | | | | | |
|-----|------------|-------|-----------------|-------|-------|
| 02 | 03/07/2023 | GC | For Information | | |
| 01 | 11/07/2023 | MCP | For Information | | |
| Rev | Date | Drawn | Description | Ch'kd | App'd |

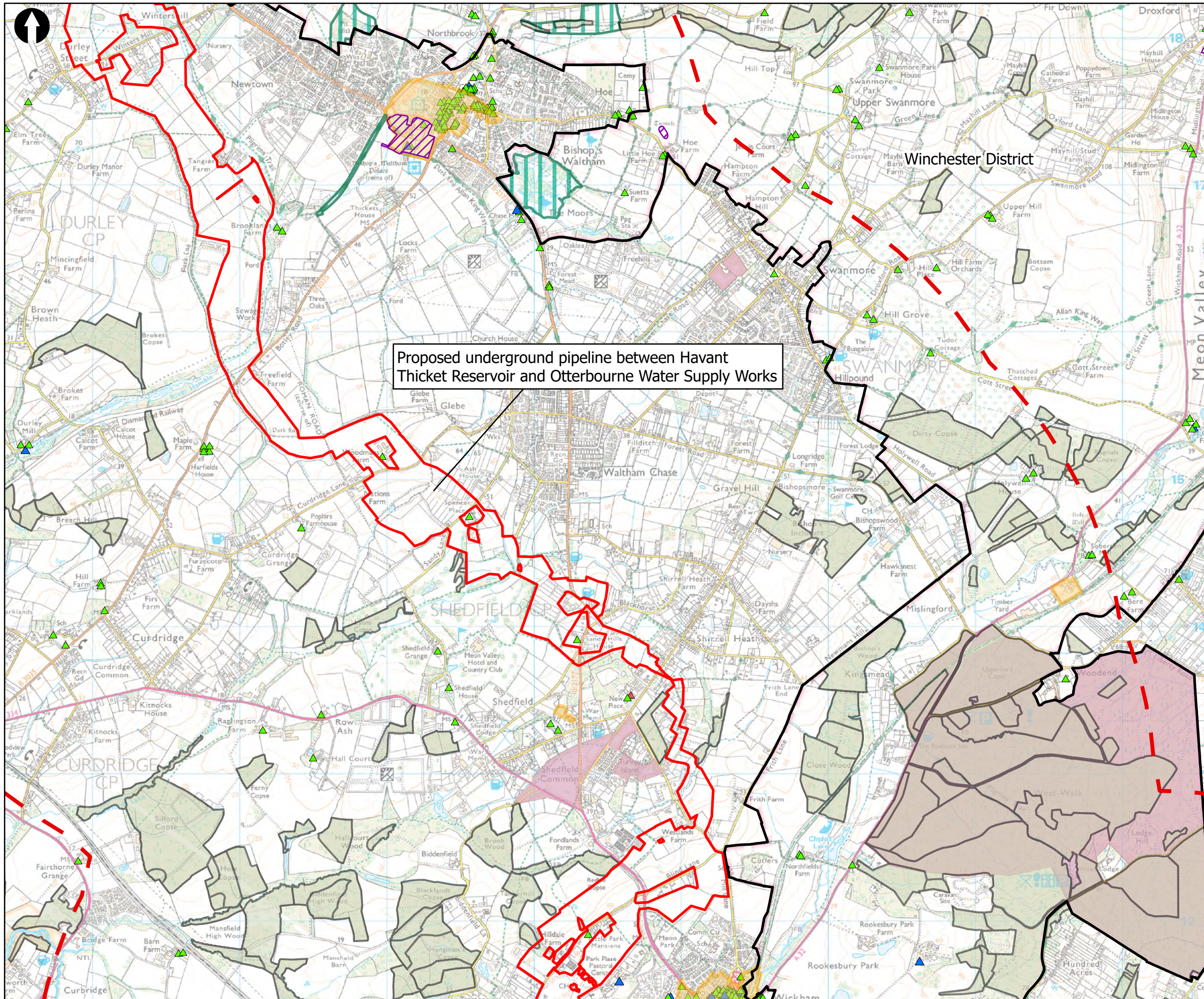


Title
 Figure 13.1
 Statutory Designations
 Sheet 4 of 9

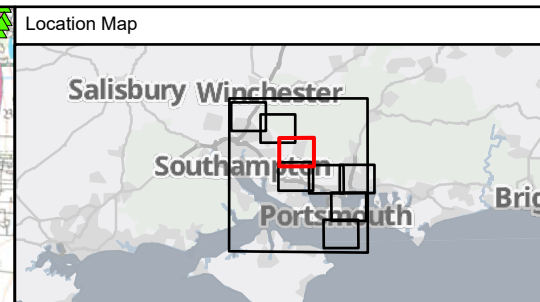
| | | | | | |
|-------------|--------|-----|----------|-----------|----------|
| Designed | N/A | - | Check | SF | - |
| Drawn | ND | - | Review | Core Team | - |
| GIS Check | GC | - | Approved | MP | - |
| Scale at A3 | Status | INF | Rev | 01 | Security |
| 1:25,000 | | | | | STD |



Drawing Number
 710166-SWS-XX-XX-DR-Z-00



Proposed underground pipeline between Havant Thicket Reservoir and Otterbourne Water Supply Works



Key to Symbols

- Scoping Area
- 3km Study Area
- Administrative**
- District boundary
- South Downs National Park
- Other Designations**
- Ancient Woodland
- Local Nature Reserve (LNR)
- Open Access Land
- Scheduled Mument
- Conservation Area
- ▲ Grade I Listed Building
- ▲ Grade II* Listed Building
- ▲ Grade II Listed Building

Notes

Esri UK, Esri, HERE, Garmin, FAO, NOAA, USGS, Contains OS data © Crown Copyright and database right 2022
Contains data from OS Zoomstack

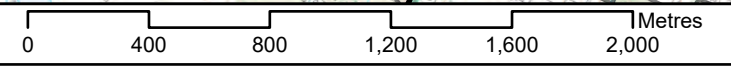
| Rev | Date | Drawn | Description | Ch'kd | App'd |
|-----|------------|-------|-----------------|-------|-------|
| 02 | 03/07/2023 | GC | For Information | | |
| 01 | 11/07/2023 | MCP | For Information | | |

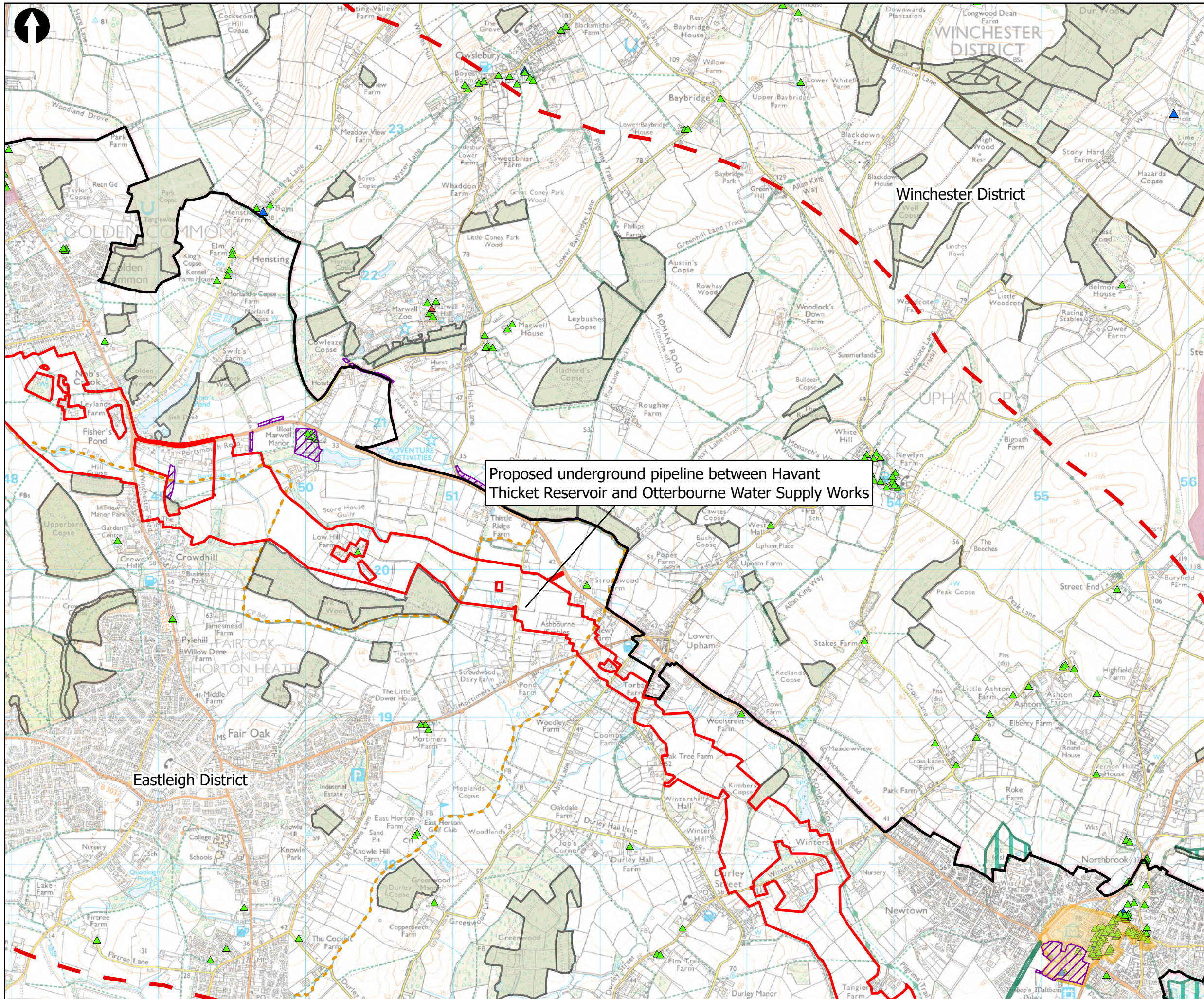
Client



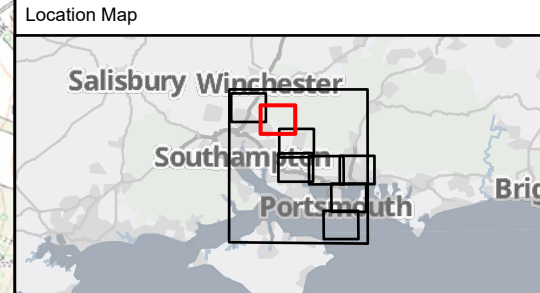

Title
Figure 13.1
Statutory Designations
Sheet 5 of 9

| | | | | | |
|-------------|--------|-----|----------|-----------|----------|
| Designed | N/A | - | Check | SF | - |
| Drawn | ND | - | Review | Core Team | - |
| GIS Check | GC | - | Approved | MP | - |
| Scale at A3 | Status | INF | Rev | 01 | Security |
| 1:25,000 | | | | | STD |





Proposed underground pipeline between Havant Thicket Reservoir and Otterbourne Water Supply Works



Key to Symbols

- Scoping Area
- 3km Study Area
- Administrative
 - District boundary
 - South Downs National Park
- Other Designations
 - Ancient Woodland
 - Local Nature Reserve (LNR)
 - Open Access Land
 - Scheduled Mound
 - Conservation Area
- Listed Buildings
 - Grade I Listed Building
 - Grade II* Listed Building
 - Grade II Listed Building

Notes
 Esri UK, Esri, HERE, Garmin, FAO, NOAA, USGS, Contains OS data © Crown Copyright and database right 2022
 Contains data from OS Zoomstack

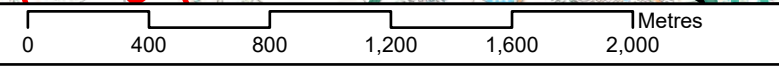
| Rev | Date | Drawn | Description | Ch'kd | App'd |
|-----|------------|-------|-----------------|-------|-------|
| 02 | 03/07/2023 | GC | For Information | | |
| 01 | 11/07/2023 | MCP | For Information | | |

Client

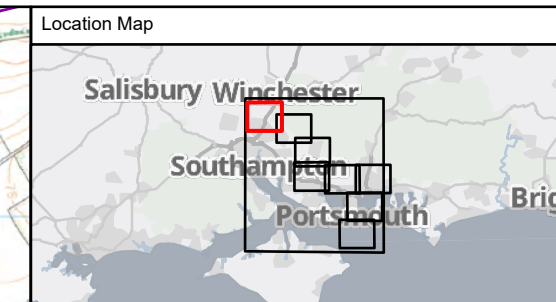
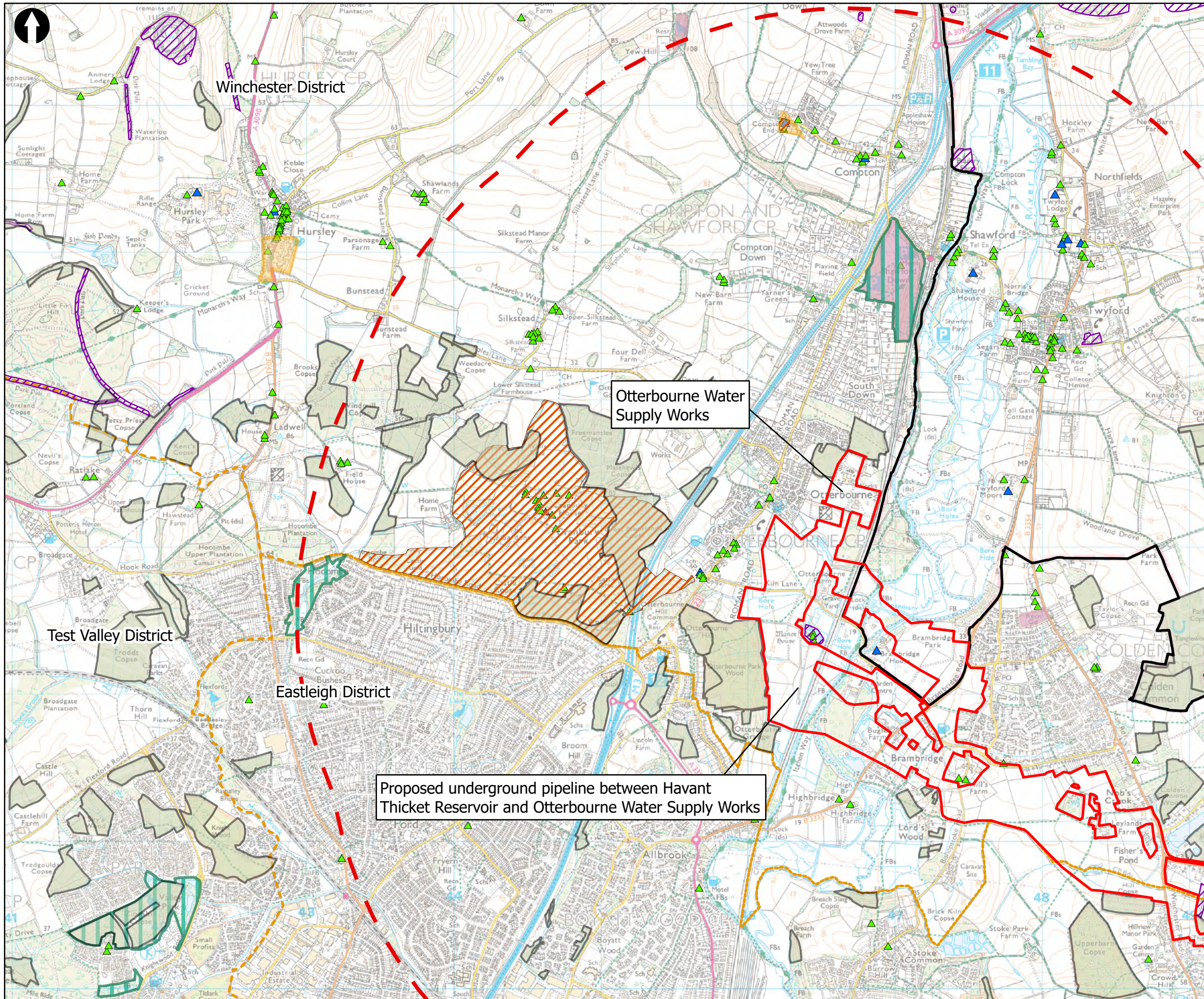



Title
 Figure 13.1
 Statutory Designations
 Sheet 6 of 9

| | | | | | |
|-------------|--------|-----|----------|-----------|----------|
| Designed | N/A | - | Check | SF | - |
| Drawn | ND | - | Review | Core Team | - |
| GIS Check | GC | - | Approved | MP | - |
| Scale at A3 | Status | INF | Rev | 01 | Security |
| 1:25,000 | | | | | STD |



Drawing Number
 710166-SWS-XX-XX-DR-Z-00



Key to Symbols

- Scoping Area
- 3km Study Area
- Administrative
- District boundary
- Otterbourne Water Supply Works
- South Downs National Park
- Other Designations
- Ancient Woodland
- Local Nature Reserve (LNR)
- Open Access Land
- Scheduled Moument
- Registered Park or Garden
- Conservation Area
- ▲ Grade I Listed Building
- ▲ Grade II* Listed Building
- ▲ Grade II Listed Building

Notes

Esri, UK, Esri, HERE, Garmin, FAO, NOAA, USGS, Contains OS data © Crown Copyright and database right 2022
Contains data from OS Zoomstack

| Rev | Date | Drawn | Description | Ch'kd | App'd |
|-----|------------|-------|-----------------|-------|-------|
| 02 | 03/07/2023 | GC | For Information | | |
| 01 | 11/07/2023 | MCP | For Information | | |

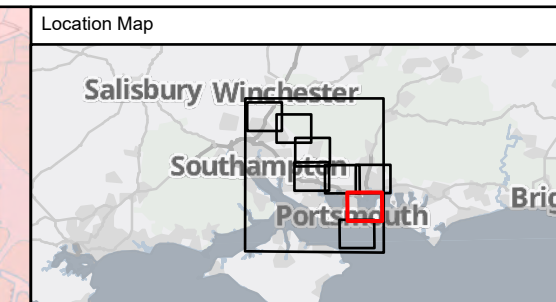
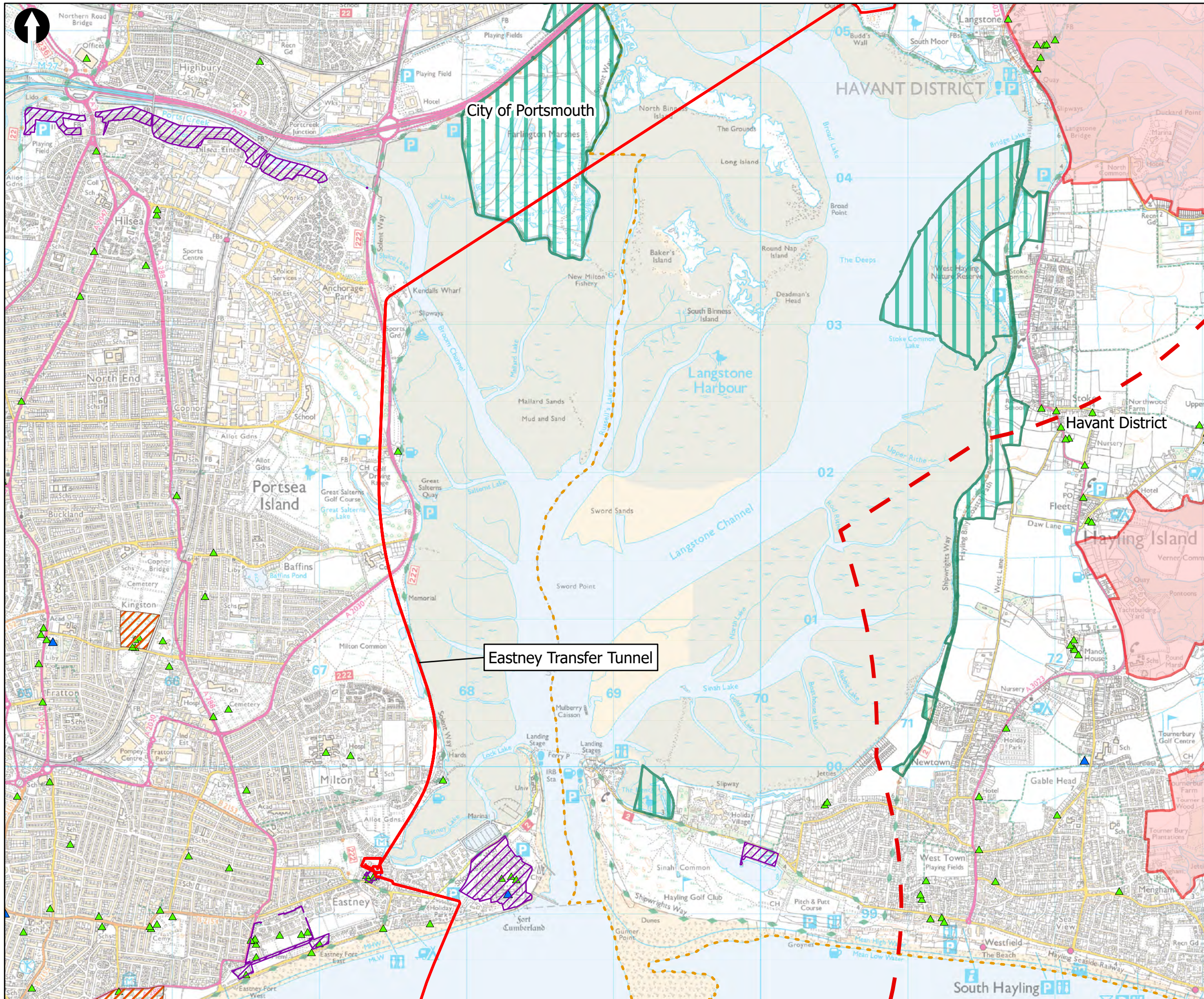
Client

Title

Figure 13.1
Statutory Designations
Sheet 7 of 9

| | | | | | |
|-------------|--------|-----|----------|-----------|----------|
| Designed | N/A | - | Check | SF | - |
| Drawn | ND | - | Review | Core Team | - |
| GIS Check | GC | - | Approved | MP | - |
| Scale at A3 | Status | INF | Rev | 01 | Security |
| 1:25,000 | | | | | STD |





Key to Symbols

- Scoping Area
- 3km Study Area
- Administrative
 - District boundary
- Landscape Designations
 - Areas of Outstanding Natural Beauty (AONB)
 - Local Nature Reserve (LNR)
 - Open Access Land
 - Scheduled Monument
 - Registered Park or Garden
- Listed Buildings
 - Grade I Listed Building
 - Grade II* Listed Building
 - Grade II Listed Building

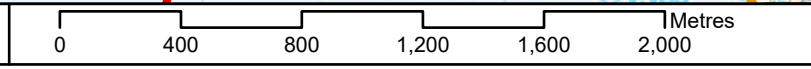
Notes
 Esri UK, Esri, HERE, Garmin, FAO, NOAA, USGS, Contains OS data © Crown Copyright and database right 2022
 Contains data from OS Zoomstack

| Rev | Date | Drawn | Description | Ch'kd | App'd |
|-----|------------|-------|-----------------|-------|-------|
| 02 | 03/07/2023 | GC | For Information | | |
| 01 | 11/07/2023 | MCP | For Information | | |

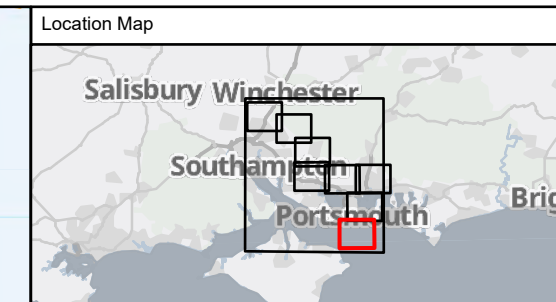
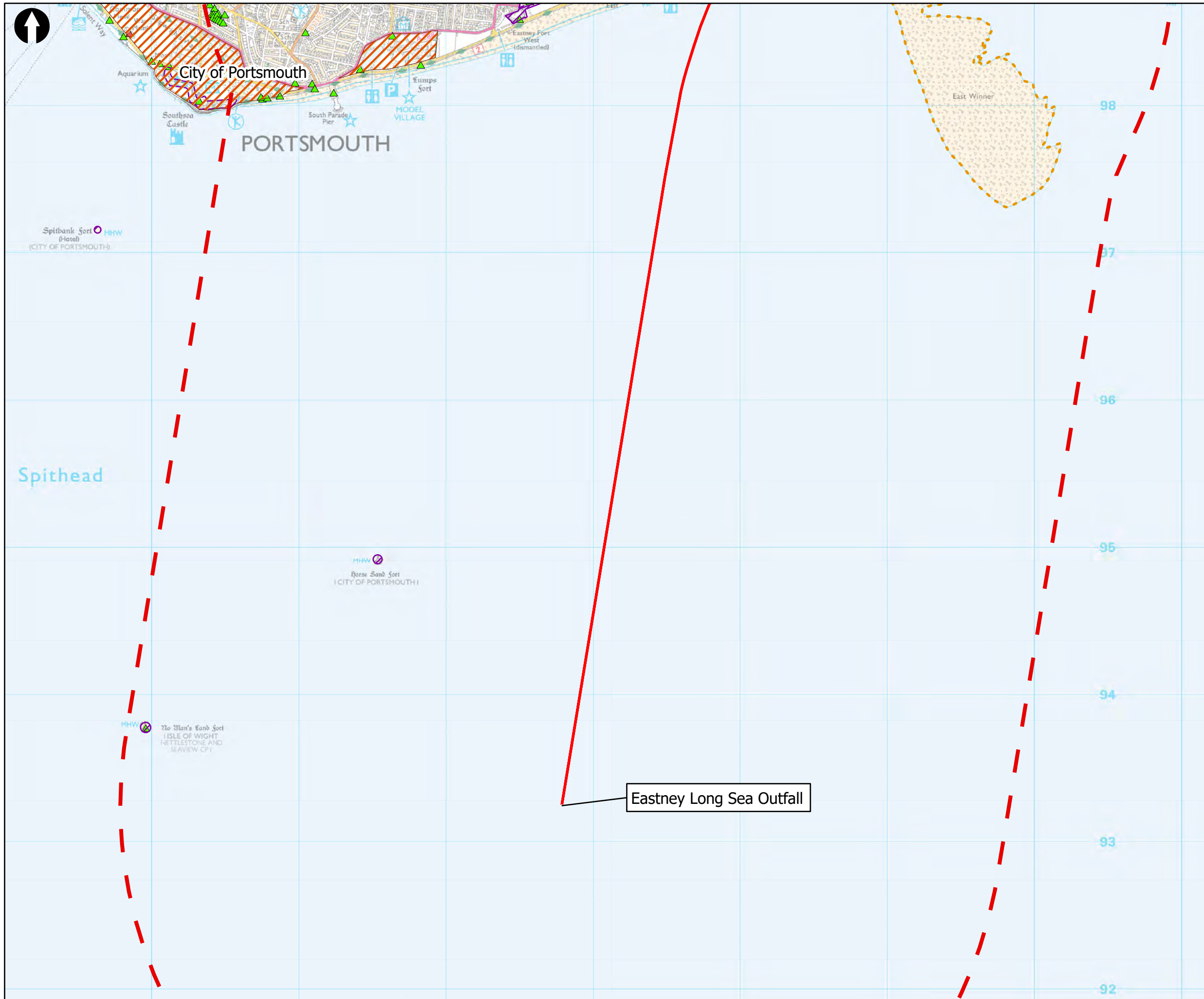
Client

Title
 Figure 13.1
 Statutory Designations
 Sheet 8 of 9

| | | | | | |
|-------------|--------|-----|----------|-----------|----------|
| Designed | N/A | - | Check | SF | - |
| Drawn | ND | - | Review | Core Team | - |
| GIS Check | GC | - | Approved | MP | - |
| Scale at A3 | Status | INF | Rev | 01 | Security |
| 1:25,000 | | | | | STD |



Drawing Number
 710166-SWS-XX-XX-DR-Z-00



Key to Symbols

- Scoping Area
- 3km Study Area
- Administrative**
- District boundary
- Scheduled Mowment
- Registered Park or Garden
- ▲ Grade I Listed Building
- ▲ Grade II Listed Building

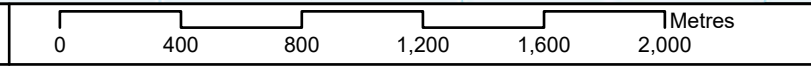
Notes
 Esri UK, Esri, HERE, Garmin, FAO, NOAA, USGS, Contains OS data © Crown Copyright and database right 2022
 Contains data from OS Zoomstack

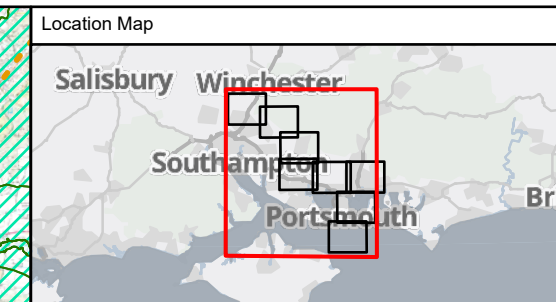
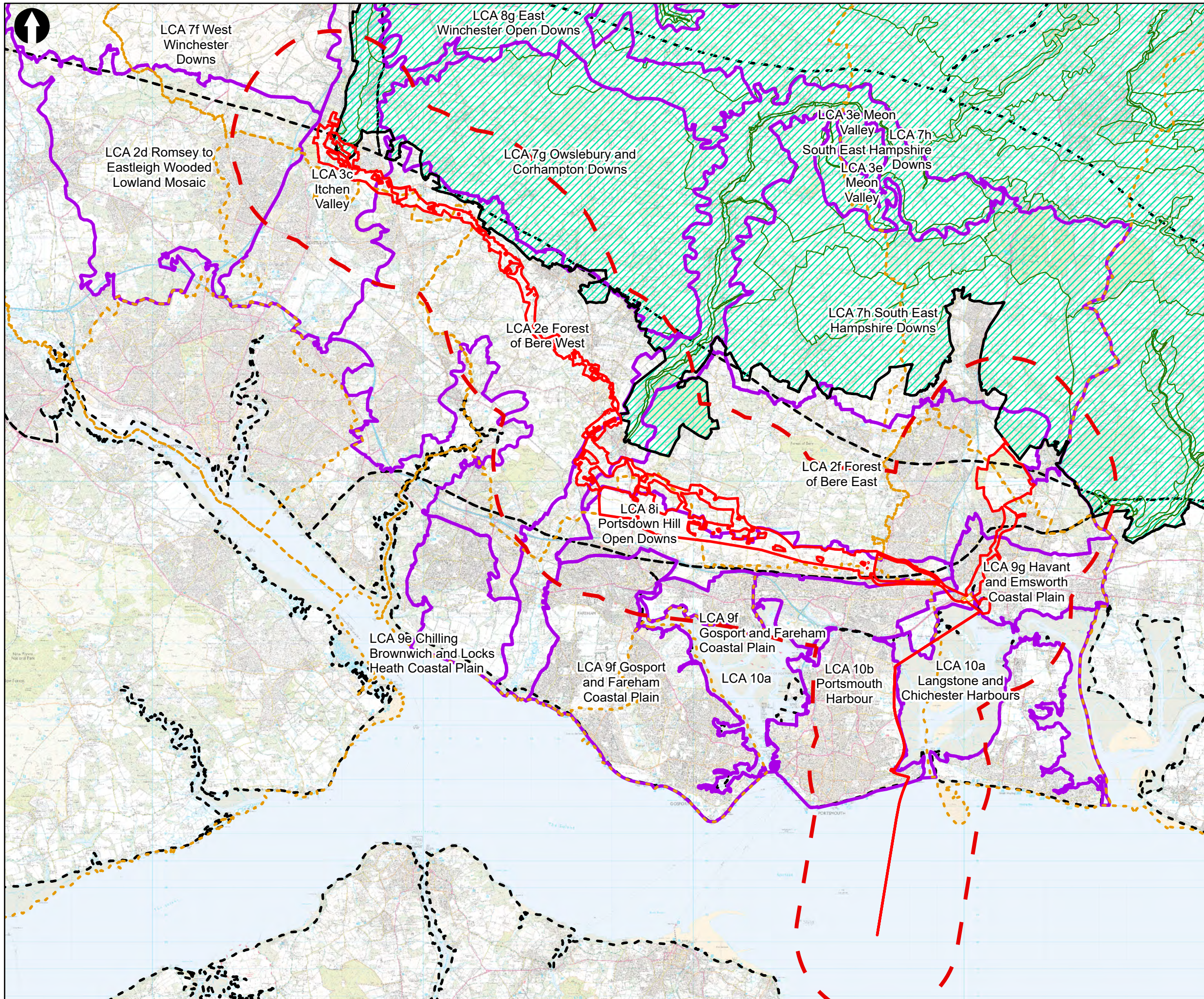
| Rev | Date | Drawn | Description | Ch'k'd | App'd |
|-----|------------|-------|-----------------|--------|-------|
| 02 | 03/07/2023 | GC | For Information | | |
| 01 | 11/07/2023 | MCP | For Information | | |

Client

Title
 Figure 13.1
 Statutory Designations
 Sheet 9 of 9

| | | | | | |
|-------------|--------|-----|----------|-----------|---|
| Designed | N/A | - | Check | SF | - |
| Drawn | ND | - | Review | Core Team | - |
| GIS Check | GC | - | Approved | MP | - |
| Scale at A3 | Status | Rev | Security | | |
| 1:25,000 | INF | 01 | STD | | |





Key to Symbols

- Scoping Area
- 3km Study Area
- Administrative
- District boundary
- South Downs National Park
- Landscape Character Areas (LCA)
- National Character Areas England
- Hampshire Integrated Character Assessment
- South Downs National Park Landscape Character Areas

Notes

Esri UK, Esri, HERE, Garmin, FAO, NOAA, USGS, Contains OS data © Crown Copyright and database right 2022
Contains data from OS Zoomstack

| Rev | Date | Drawn | Description | Ch'kd | App'd |
|-----|------------|-------|-----------------|-------|-------|
| 02 | 03/07/2023 | GC | For Information | | |
| 01 | 15/06/2023 | MCP | For Information | | |

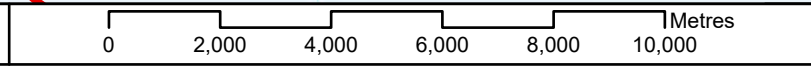
Client

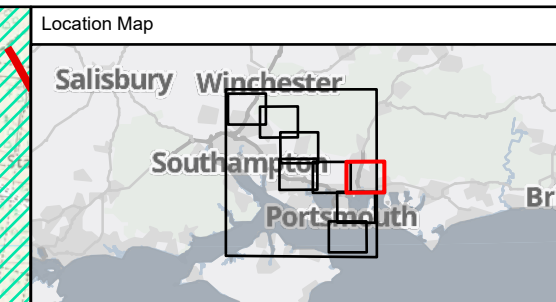
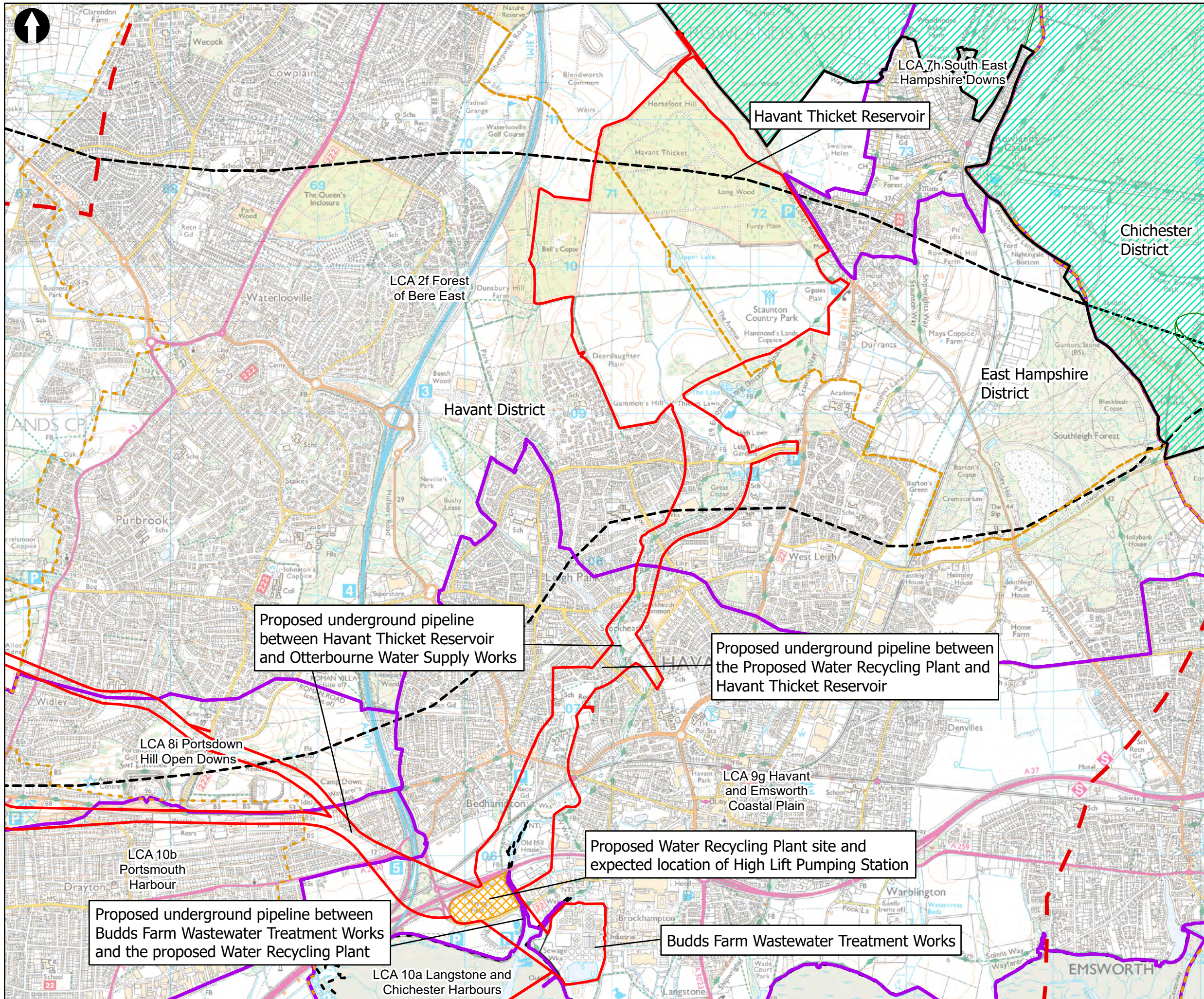
Title

Figure 13.2
Published Landscape Character Assessments
Sheet 1 of 9

| | | | | | |
|-------------|--------|-----|----------|-----------|-----|
| Designed | N/A | - | Check | SF | - |
| Drawn | ND | - | Review | Core Team | - |
| GIS Check | GC | - | Approved | MP | - |
| Scale at A3 | Status | Rev | 01 | Security | STD |
| 1:136,000 | INF | | | | |

Drawing Number
710166-SWS-XX-XX-DR-Z-00





Key to Symbols

- Scoping Area
- 3km Study Area
- Administrative
 - District boundary
 - South Downs National Park
 - Landscape Character Areas (LCA)
 - National Character Areas England
 - Hampshire Integrated Character Assessment
 - South Downs National Park Landscape Character Areas

Notes

Esri UK, Esri, HERE, Garmin, FAO, NOAA, USGS, Contains OS data © Crown Copyright and database right 2022
Contains data from OS Zoomstack

| Rev | Date | Drawn | Description | Ch'kd | App'd |
|-----|------------|-------|-----------------|-------|-------|
| 02 | 03/07/2023 | GC | For Information | | |
| 01 | 15/06/2023 | MCP | For Information | | |


Client

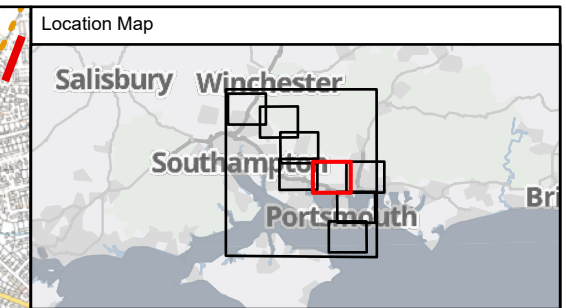
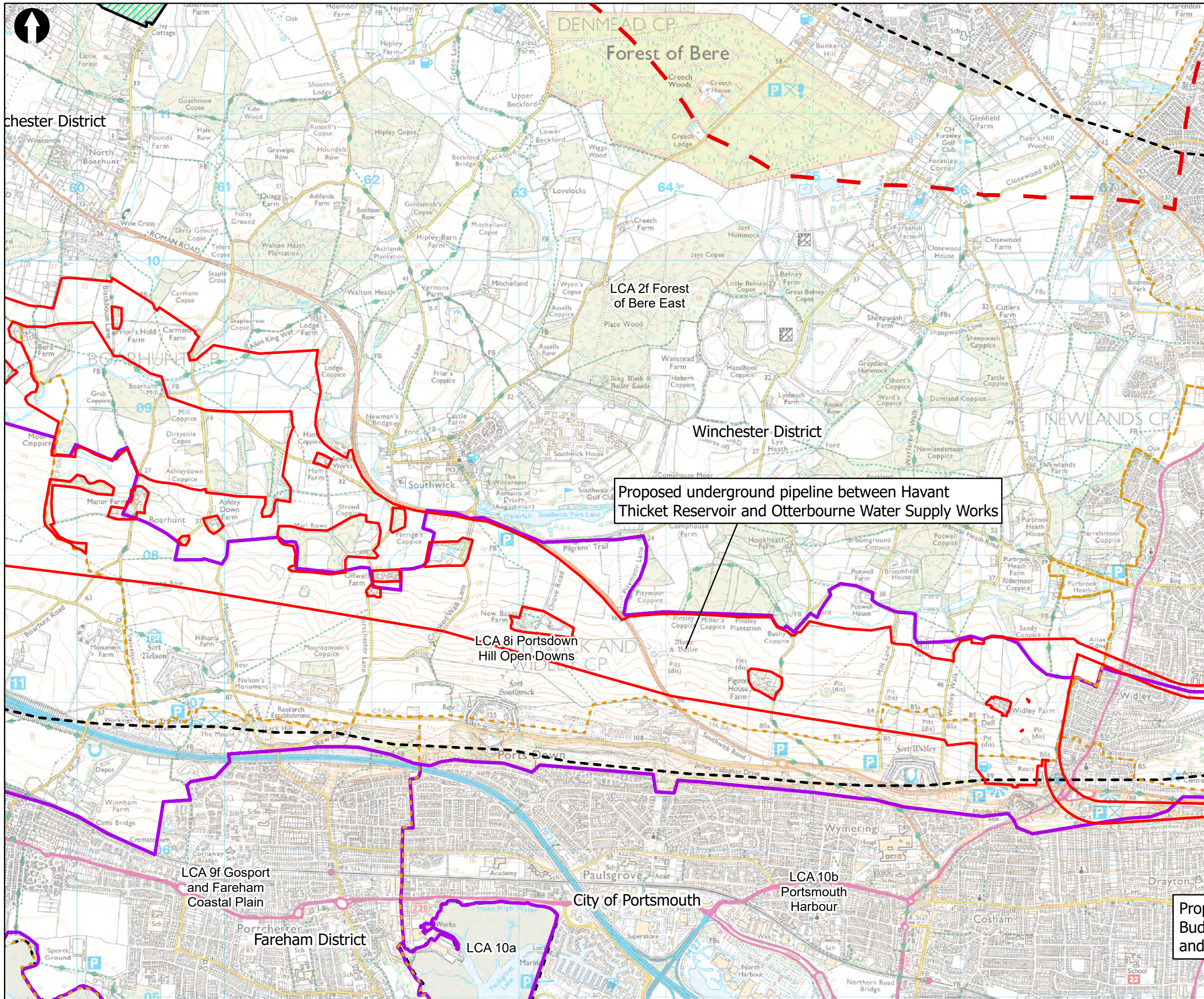
Title

Figure 13.2
Published Landscape Character Assessments
Sheet 2 of 9

| | | | | | |
|-------------|--------|-----|----------|-----------|----------|
| Designed | N/A | - | Check | SF | - |
| Drawn | ND | - | Review | Core Team | - |
| GIS Check | GC | - | Approved | MP | - |
| Scale at A3 | Status | INF | Rev | 01 | Security |
| 1:25,000 | | | | | STD |

Drawing Number
710166-SWS-XX-XX-DR-Z-00





Key to Symbols

- Scoping Area
- 3km Study Area
- Administrative
- District boundary
- South Downs National Park
- Landscape Character Areas (LCA)
- National Character Areas England
- Hampshire Integrated Character Assessment
- South Downs National Park Landscape Character Areas

Notes

Esri UK, Esri, HERE, Garmin, FAO, NOAA, USGS, Contains OS data © Crown Copyright and database right 2022
Contains data from OS Zoomstack

| | | | | | |
|----|------------|-----|-----------------|--|--|
| 02 | 03/07/2023 | GC | For Information | | |
| 01 | 15/06/2023 | MCP | For Information | | |

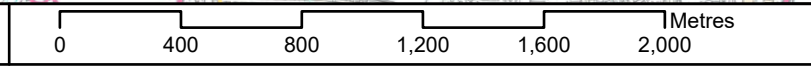
| Rev | Date | Drawn | Description | Ch'kd | App'd |
|-----|------|-------|-------------|-------|-------|
| | | | | | |

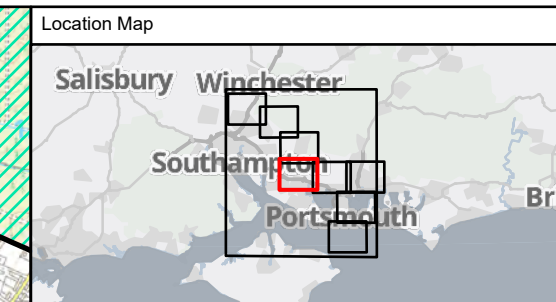
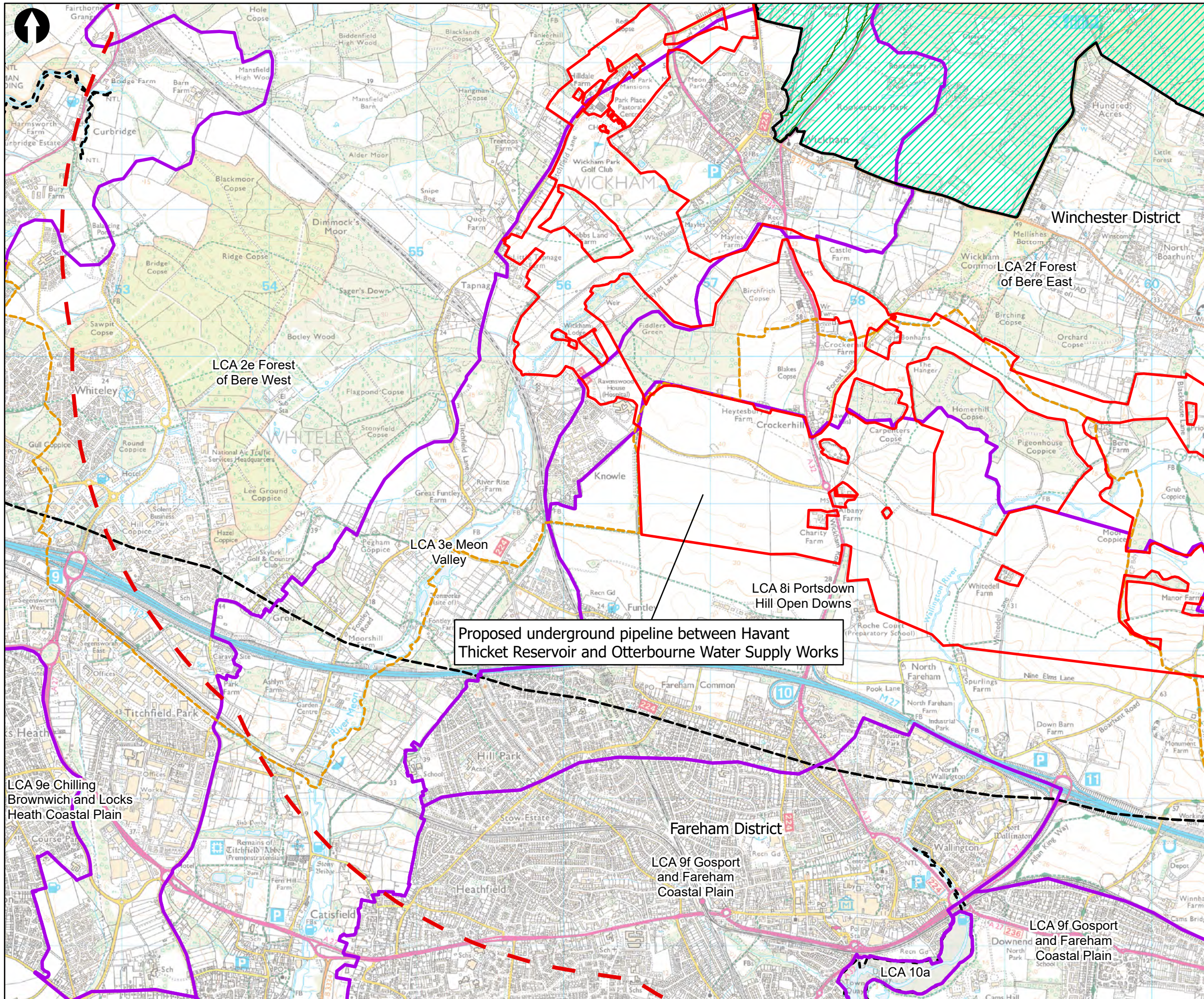
Client

Title
Figure 13.2
Published Landscape Character
Assessments
Sheet 3 of 9

Proposed Budget and timeline

| | | | | | |
|-------------|--------|-----|----------|-----------|----------|
| Designed | N/A | - | Check | SF | - |
| Drawn | ND | - | Review | Core Team | - |
| GIS Check | GC | - | Approved | MP | - |
| Scale at A3 | Status | INF | Rev | 01 | Security |
| 1:25,000 | | | | | STD |





Key to Symbols

- Scoping Area
- 3km Study Area
- Administrative**
- District boundary
- South Downs National Park
- Landscape Character Areas (LCA)**
- National Character Areas England
- Hampshire Integrated Character Assessment
- South Downs National Park Landscape Character Areas

Notes
 Esri UK, Esri, HERE, Garmin, FAO, NOAA, USGS, Contains OS data © Crown Copyright and database right 2022
 Contains data from OS Zoomstack

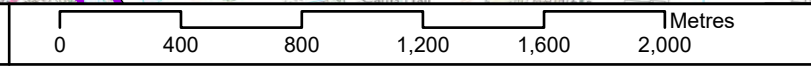
| Rev | Date | Drawn | Description | Ch'kd | App'd |
|-----|------------|-------|-----------------|-------|-------|
| 02 | 03/07/2023 | GC | For Information | | |
| 01 | 15/06/2023 | MCP | For Information | | |

Client

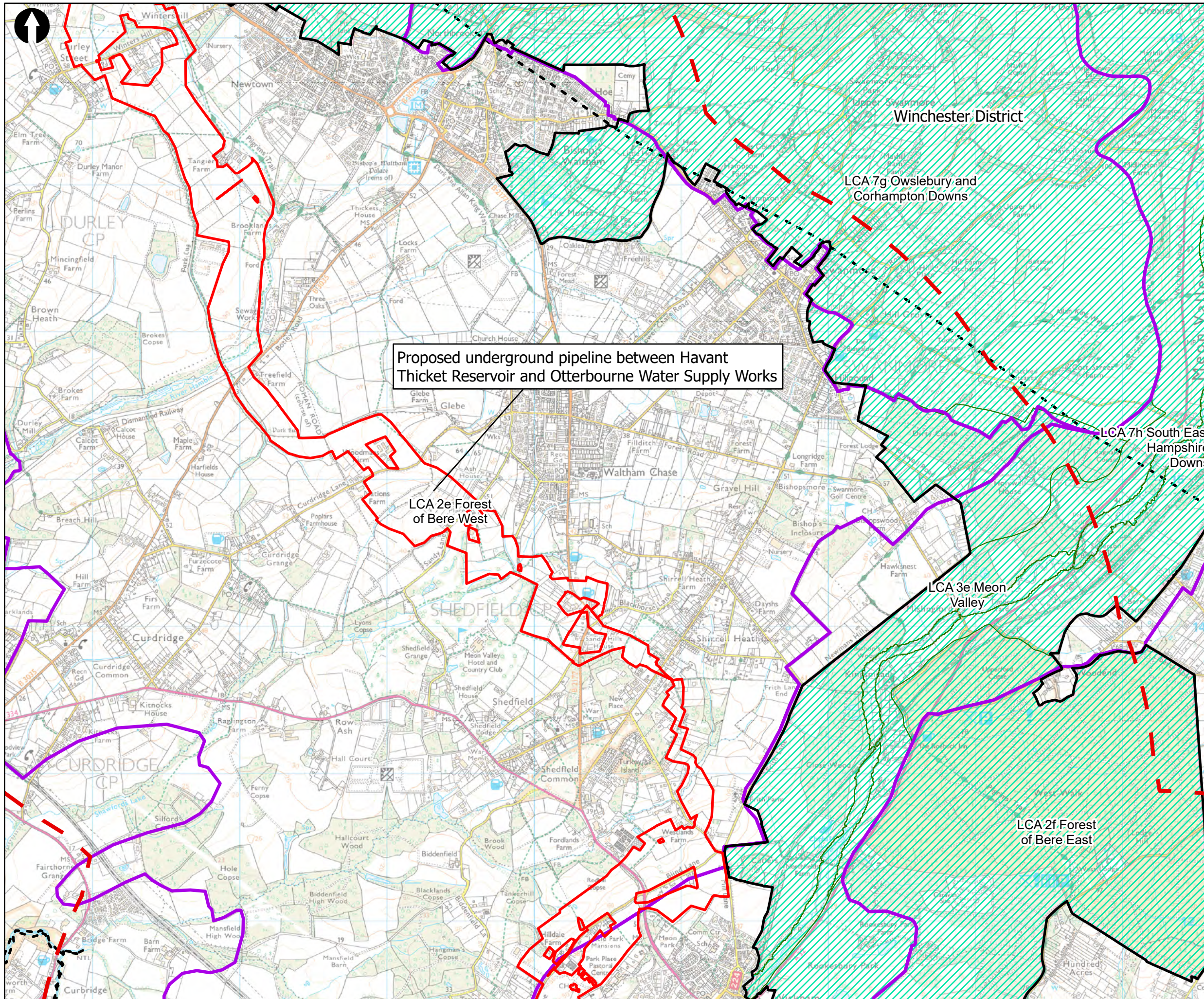
Title
 Figure 13.2
 Published Landscape Character Assessments
 Sheet 4 of 9

| | | | | | |
|-------------|--------|-----|----------|-----------|----------|
| Designed | N/A | - | Check | SF | - |
| Drawn | ND | - | Review | Core Team | - |
| GIS Check | GC | - | Approved | MP | - |
| Scale at A3 | Status | INF | Rev | 01 | Security |
| 1:25,000 | | | | | STD |

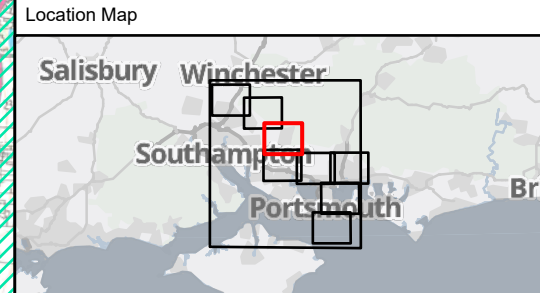
Proposed underground pipeline between Havant Thicket Reservoir and Otterbourne Water Supply Works



Drawing Number
 710166-SWS-XX-XX-DR-Z-00



Proposed underground pipeline between Havant Thicket Reservoir and Otterbourne Water Supply Works



Key to Symbols

- Scoping Area
- 3km Study Area
- Administrative**
- District boundary
- South Downs National Park
- Landscape Character Areas (LCA)**
- National Character Areas England
- Hampshire Integrated Character Assessment
- South Downs National Park Landscape Character Areas


Notes
 Esri UK, Esri, HERE, Garmin, FAO, NOAA, USGS, Contains OS data © Crown Copyright and database right 2022
 Contains data from OS Zoomstack

| Rev | Date | Drawn | Description | Ch'kd | App'd |
|-----|------------|-------|-----------------|-------|-------|
| 02 | 03/07/2023 | GC | For Information | | |
| 01 | 15/06/2023 | MCP | For Information | | |

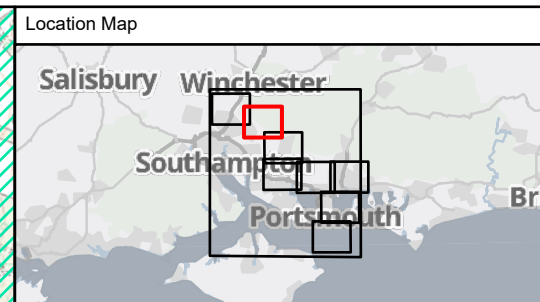
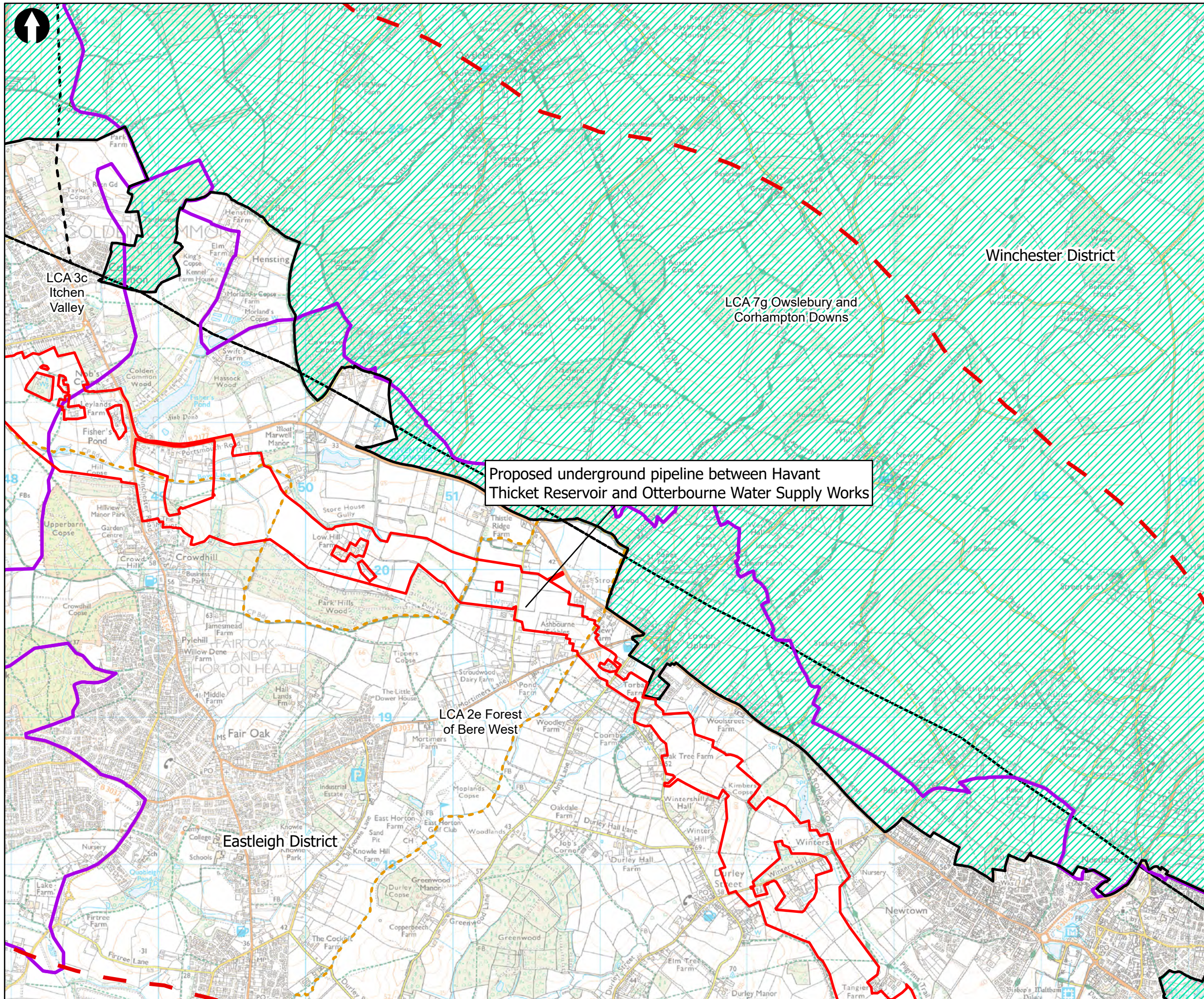
Client

Title
 Figure 13.2
 Published Landscape Character Assessments
 Sheet 5 of 9

| | | | | | |
|-------------|--------|-----|----------|-----------|----------|
| Designed | N/A | - | Check | SF | - |
| Drawn | ND | - | Review | Core Team | - |
| GIS Check | GC | - | Approved | MP | - |
| Scale at A3 | Status | INF | Rev | 01 | Security |
| 1:25,000 | | | | | STD |



Drawing Number
710166-SWS-XX-XX-DR-Z-00



Key to Symbols

- Scoping Area
- 3km Study Area
- Administrative**
- District boundary
- South Downs National Park
- Landscape Character Areas (LCA)
- National Character Areas England
- Hampshire Integrated Character Assessment
- South Downs National Park Landscape Character Areas

Notes
 Esri UK, Esri, HERE, Garmin, FAO, NOAA, USGS, Contains OS data © Crown Copyright and database right 2022
 Contains data from OS Zoomstack

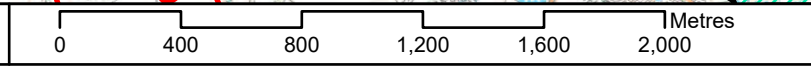
| Rev | Date | Drawn | Description | Ch'kd | App'd |
|-----|------------|-------|-----------------|-------|-------|
| 02 | 03/07/2023 | GC | For Information | | |
| 01 | 15/06/2023 | MCP | For Information | | |

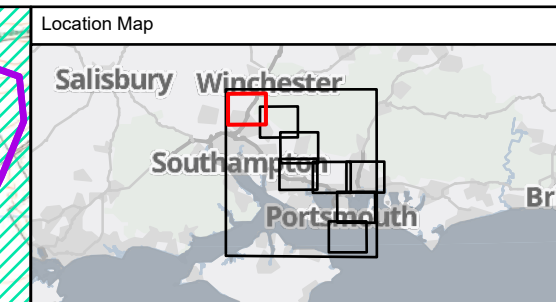
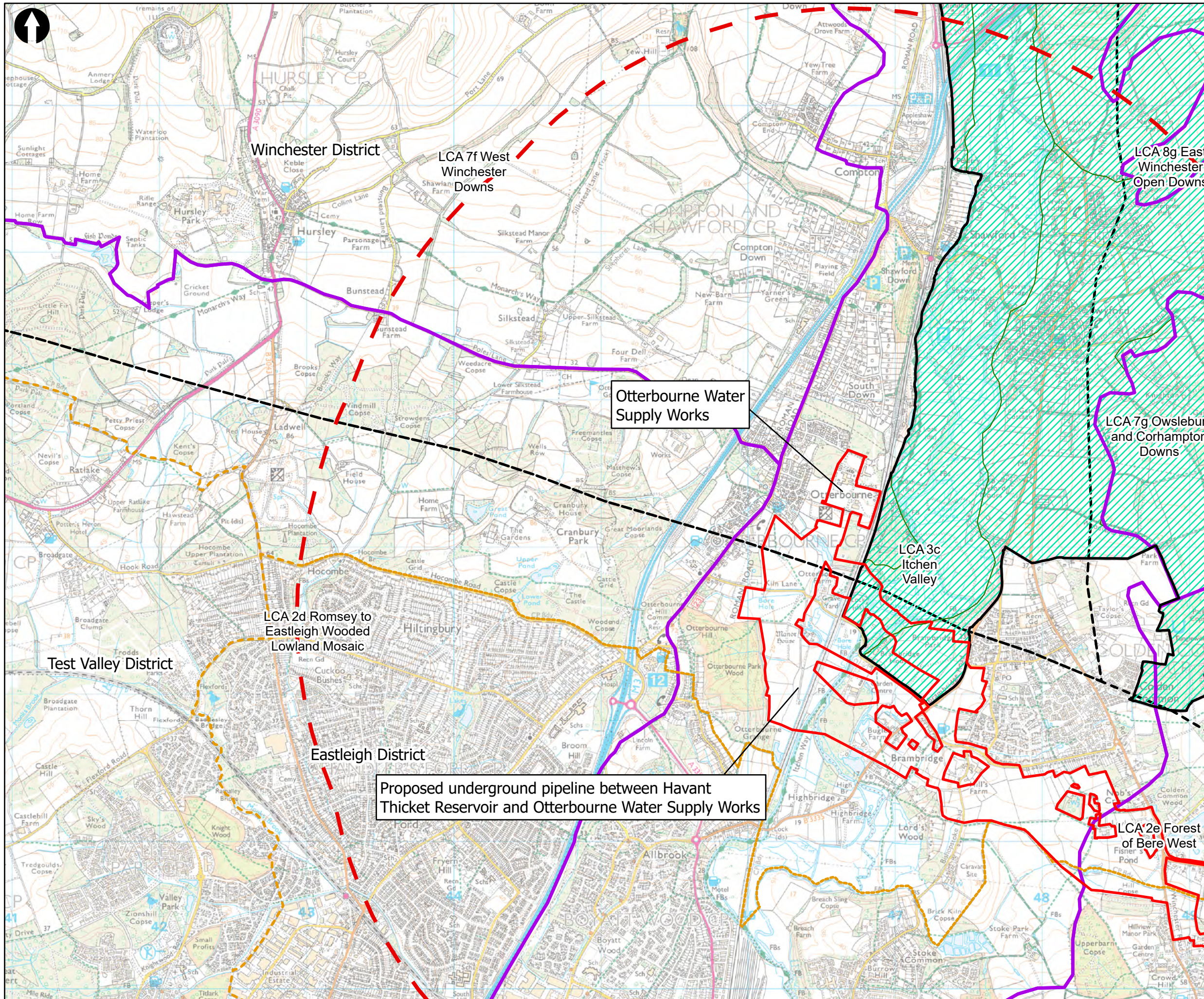
Client




Title
 Figure 13.2
 Published Landscape Character Assessments
 Sheet 6 of 9

| | | | | | |
|-------------|--------|-----|----------|-----------|----------|
| Designed | N/A | - | Check | SF | - |
| Drawn | ND | - | Review | Core Team | - |
| GIS Check | GC | - | Approved | MP | - |
| Scale at A3 | Status | INF | Rev | 01 | Security |
| 1:25,000 | | | | | STD |





Key to Symbols

- Scoping Area
- 3km Study Area
- Administrative**
- District boundary
- South Downs National Park
- Landscape Character Areas (LCA)**
- National Character Areas England
- Hampshire Integrated Character Assessment
- South Downs National Park Landscape Character Areas


Notes
 Esri UK, Esri, HERE, Garmin, FAO, NOAA, USGS. Contains OS data © Crown Copyright and database right 2022. Contains data from OS Zoomstack

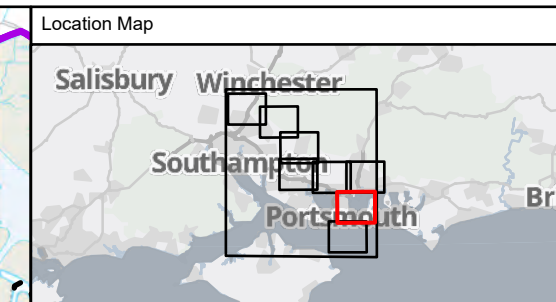
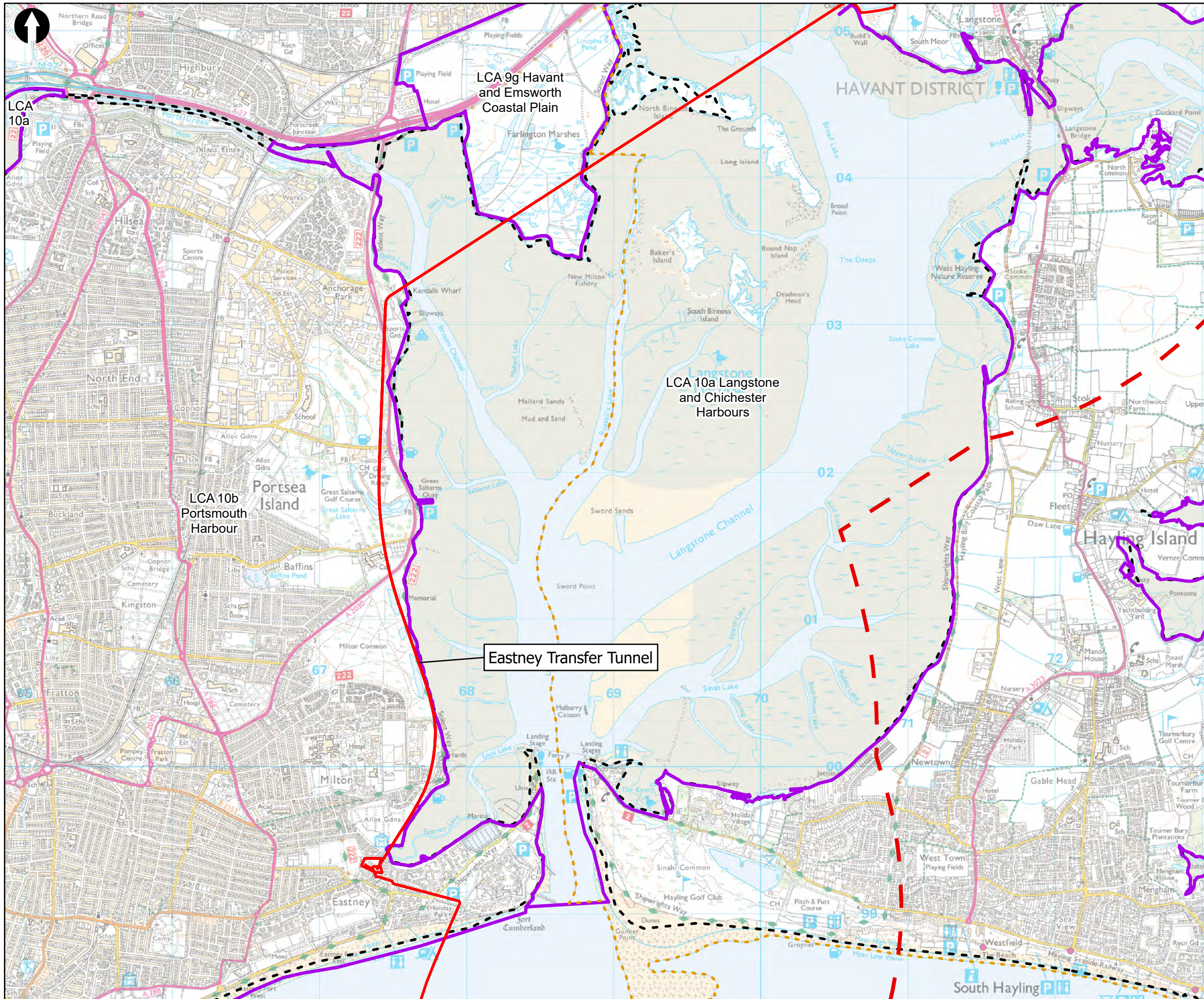
| Rev | Date | Drawn | Description | Ch'kd | App'd |
|-----|------------|-------|-----------------|-------|-------|
| 02 | 03/07/2023 | GC | For Information | | |
| 01 | 15/06/2023 | MCP | For Information | | |

Client

Title
 Figure 13.2
 Published Landscape Character Assessments
 Sheet 7 of 9

| | | | | | |
|-------------|--------|-----|----------|-----------|----------|
| Designed | N/A | - | Check | SF | - |
| Drawn | ND | - | Review | Core Team | - |
| GIS Check | GC | - | Approved | MP | - |
| Scale at A3 | Status | INF | Rev | 01 | Security |
| 1:25,000 | | | | | STD |





Key to Symbols

- Scoping Area
- 3km Study Area
- Administrative
- District boundary
- Landscape Character Areas (LCA)
- National Character Areas England
- Hampshire Integrated Character Assessment

Notes

Esri UK, Esri, HERE, Garmin, FAO, NOAA, USGS, Contains OS data © Crown Copyright and database right 2022
Contains data from OS Zoomstack

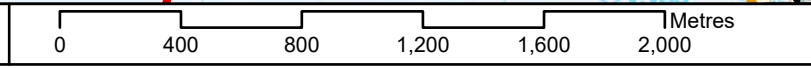
| Rev | Date | Drawn | Description | Ch'kd | App'd |
|-----|------------|-------|-----------------|-------|-------|
| 02 | 03/07/2023 | GC | For Information | | |
| 01 | 15/06/2023 | MCP | For Information | | |

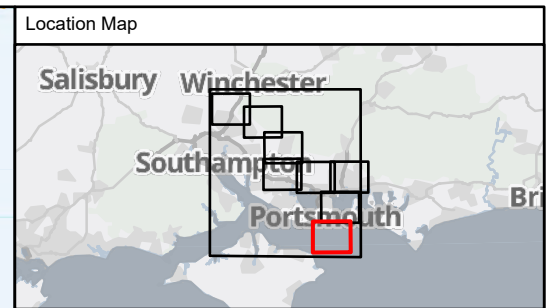
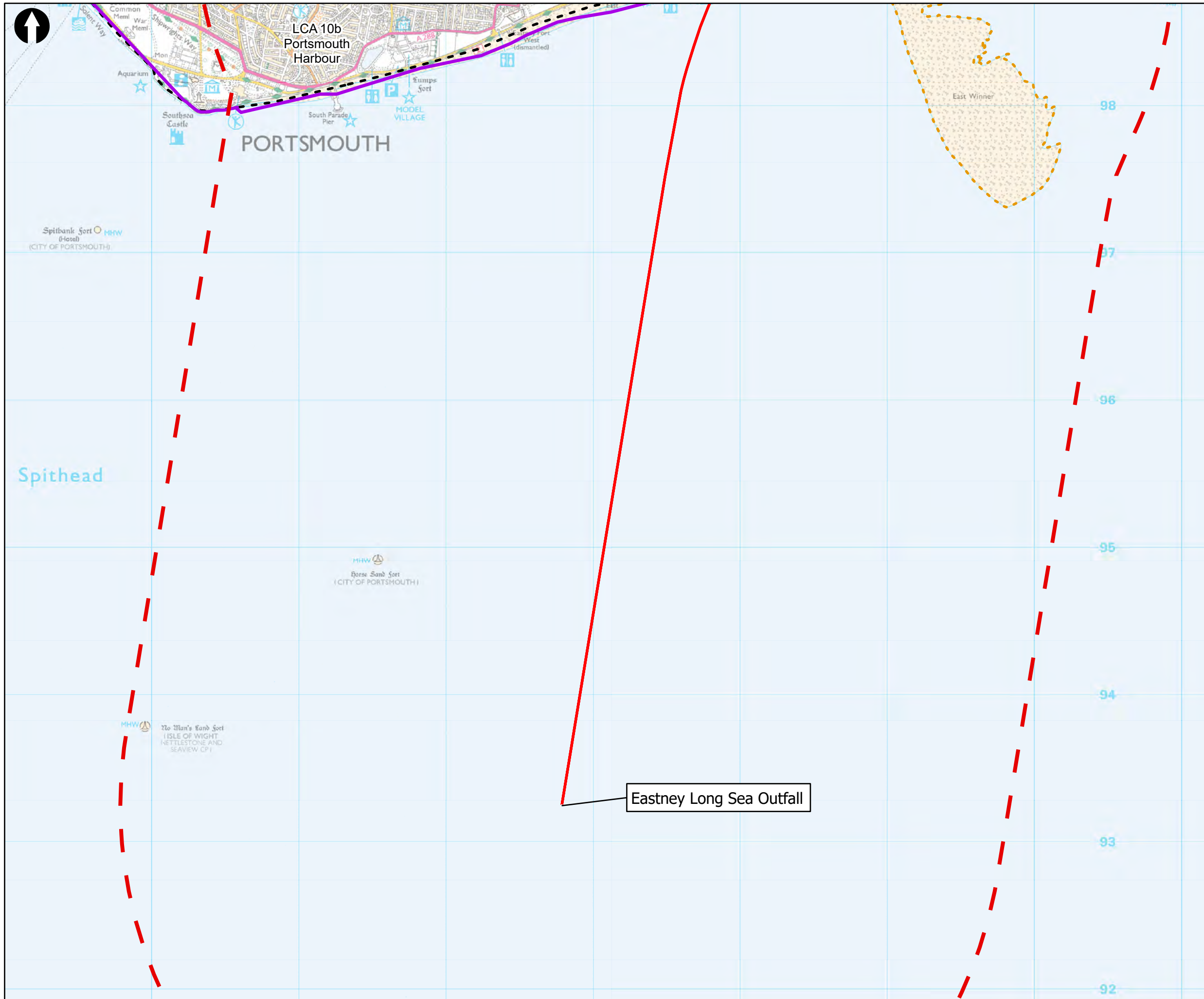


Title

Figure 13.2
Published Landscape Character
Assessments
Sheet 8 of 9

| | | | | | |
|-------------|--------|-----|----------|-----------|----------|
| Designed | N/A | - | Check | SF | - |
| Drawn | ND | - | Review | Core Team | - |
| GIS Check | GC | - | Approved | MP | - |
| Scale at A3 | Status | INF | Rev | 01 | Security |
| 1:25,000 | | | | | STD |





Key to Symbols

- Scoping Area
- 3km Study Area
- Administrative
- District boundary
- Landscape Character Areas (LCA)
- National Character Areas England
- Hampshire Integrated Character Assessment

Notes

Esri UK, Esri, HERE, Garmin, FAO, NOAA, USGS, Contains OS data © Crown Copyright and database right 2022
Contains data from OS Zoomstack

| Rev | Date | Drawn | Description | Ch'k'd | App'd |
|-----|------------|-------|-----------------|--------|-------|
| 02 | 03/07/2023 | GC | For Information | | |
| 01 | 15/06/2023 | MCP | For Information | | |

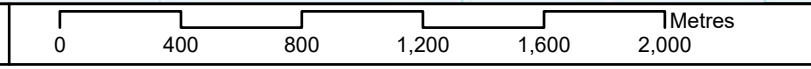
| Rev | Date | Drawn | Description | Ch'k'd | App'd |
|-----|------------|-------|-----------------|--------|-------|
| 02 | 03/07/2023 | GC | For Information | | |
| 01 | 15/06/2023 | MCP | For Information | | |

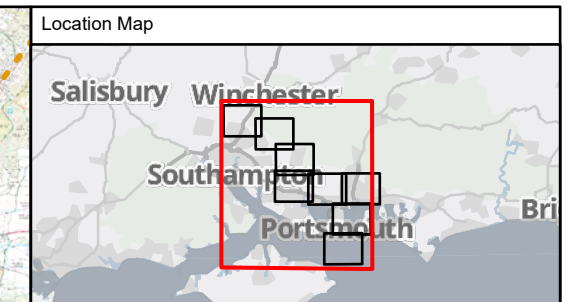
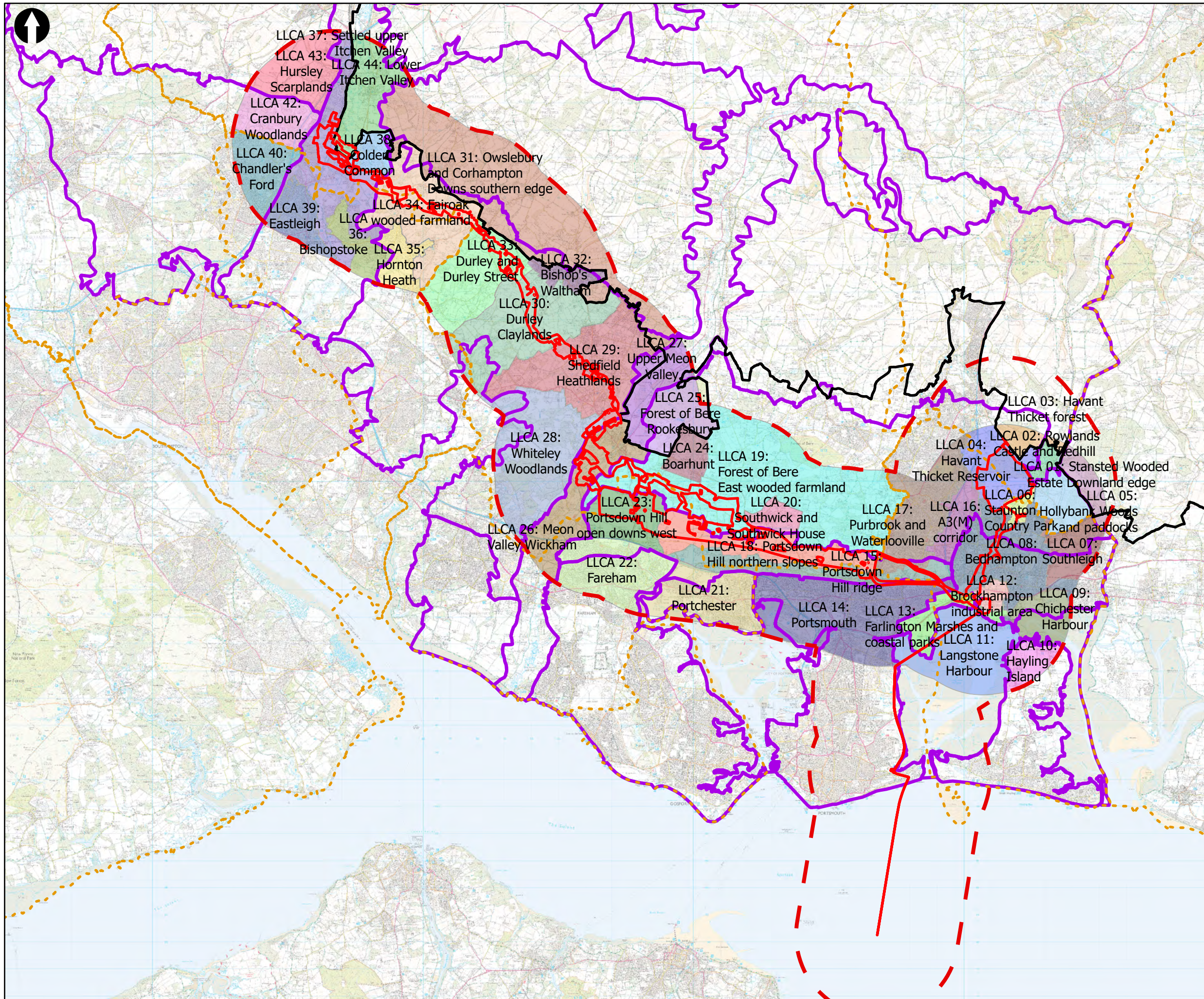


Title

Figure 13.2
Published Landscape Character
Assessments
Sheet 9 of 9

| | | | | | |
|-------------|--------|-----|----------|-----------|---|
| Designed | N/A | - | Check | SF | - |
| Drawn | ND | - | Review | Core Team | - |
| GIS Check | GC | - | Approved | MP | - |
| Scale at A3 | Status | Rev | Security | | |
| 1:25,000 | INF | 01 | STD | | |





Key to Symbols

- Scoping Area
- 3km Study Area
- Administrative
- District boundary
- South Downs National Park
- Landscape Character Areas (LLCA)
- Local Landscape Character Areas
- Hampshire Integrated Character Assessment

Notes

Esri UK, Esri, HERE, Garmin, FAO, NOAA, USGS, Contains OS data © Crown Copyright and database right 2022
Contains data from OS Zoomstack

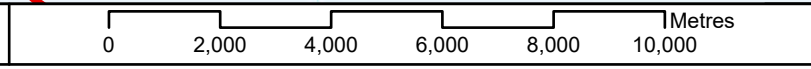
| Rev | Date | Drawn | Description | Ch'kd | App'd |
|-----|------------|-------|-----------------|-------|-------|
| 02 | 03/07/2023 | GC | For Information | | |
| 01 | 11/07/2023 | MCP | For Information | | |

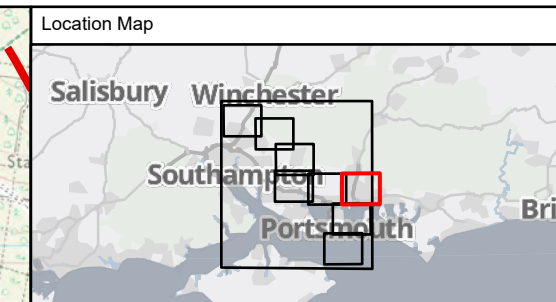
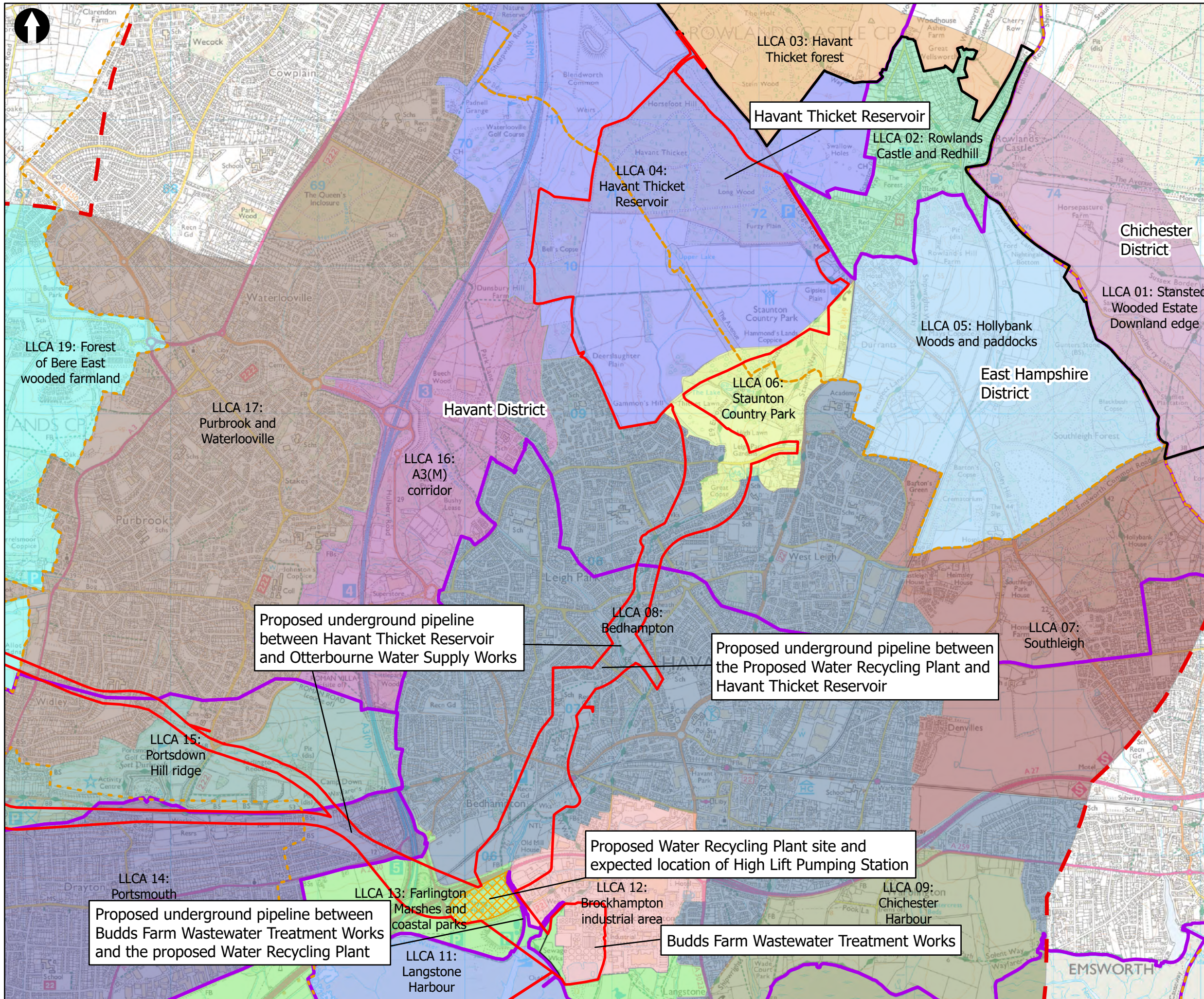
Client

Title

Figure 13.3
Local Landscape Character Areas
Sheet 1 of 9

| | | | | | |
|-------------|--------|-----|----------|-----------|-----|
| Designed | N/A | - | Check | SF | - |
| Drawn | ND | - | Review | Core Team | - |
| GIS Check | GC | - | Approved | MP | - |
| Scale at A3 | Status | Rev | 01 | Security | STD |
| 1:136,000 | INF | | | | |





Key to Symbols

- Scoping Area (Red dashed line)
- 3km Study Area (Red solid line)
- Administrative
 - District boundary (Yellow dashed line)
 - South Downs National Park (Thick black line)
- Landscape Character Areas (LCA)
 - Local Landscape Character Areas (Light blue/purple fill)
 - Hampshire Integrated Character Assessment (Purple outline)

Notes

Esri, UK Esri, HERE, Garmin, FAO, NOAA, USGS, Contains OS data © Crown Copyright and database right 2022
Contains data from OS Zoomstack

| Rev | Date | Drawn | Description | Ch'kd | App'd |
|-----|------------|-------|-----------------|-------|-------|
| 02 | 03/07/2023 | GC | For Information | | |
| 01 | 11/07/2023 | MCP | For Information | | |

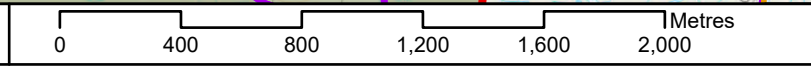
Client

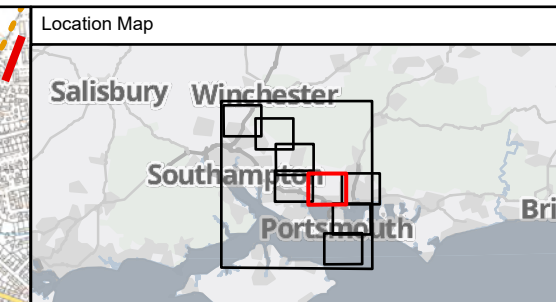
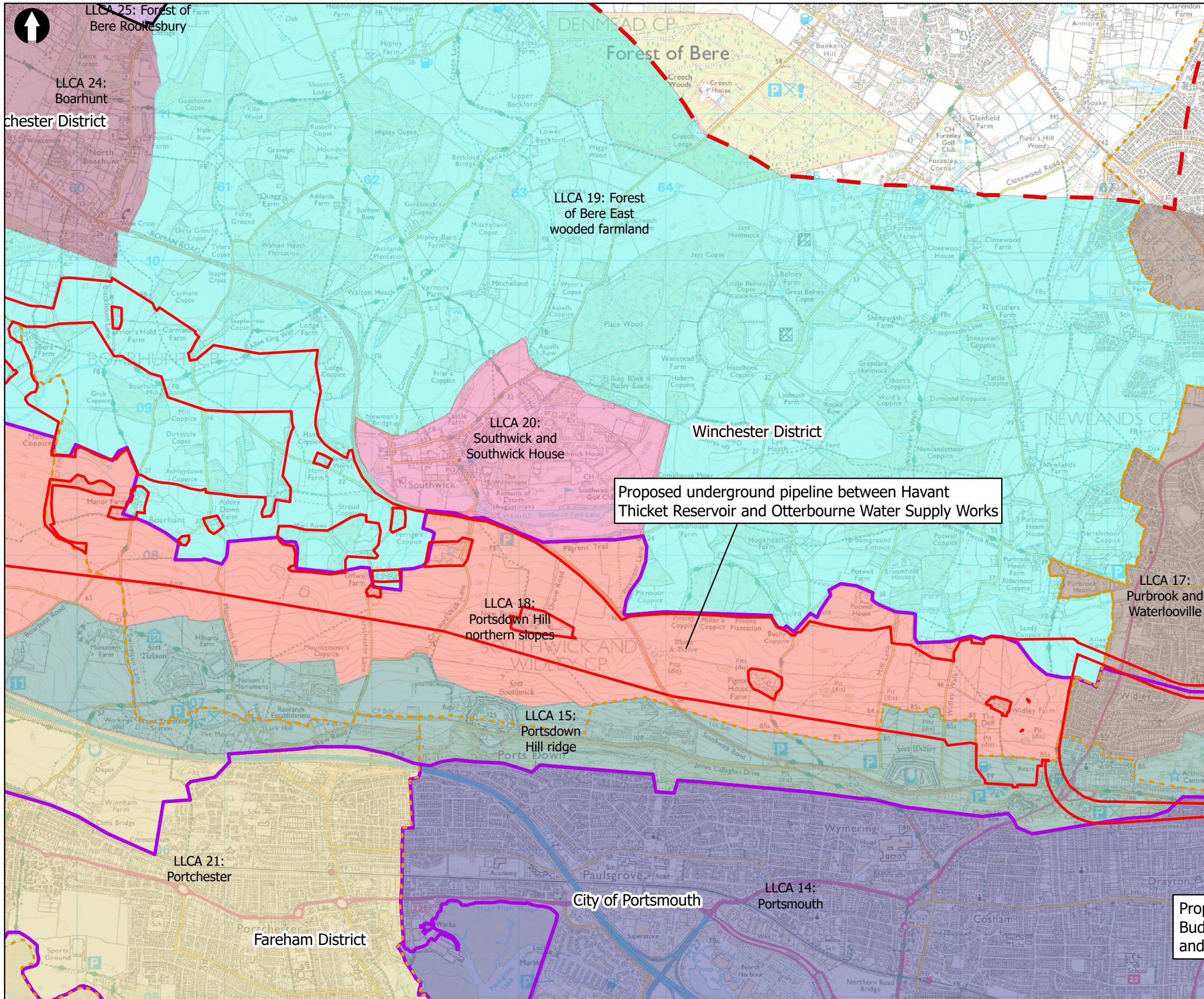
Title

Figure 13.3
Local Landscape Character Areas
Sheet 2 of 9

| | | | | | |
|-------------|--------|-----|----------|-----------|----------|
| Designed | N/A | - | Check | SF | - |
| Drawn | ND | - | Review | Core Team | - |
| GIS Check | GC | - | Approved | MP | - |
| Scale at A3 | Status | INF | Rev | 01 | Security |
| 1:25,000 | | | | | STD |

Drawing Number
710166-SWS-XX-XX-DR-Z-00





Key to Symbols

- Scoping Area (Red dashed line)
- 3km Study Area (Red solid line)
- Administrative
 - District boundary (Yellow dashed line)
 - South Downs National Park (Black outline)
 - Hampshire Integrated Character Assessment (Purple outline)

Notes

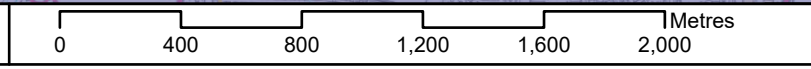
Esri, UK, Esri, HERE, Garmin, FAO, NOAA, USGS, Contains OS data © Crown Copyright and database right 2022
Contains data from OS Zoomstack

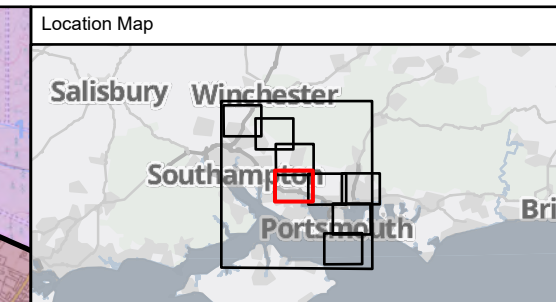
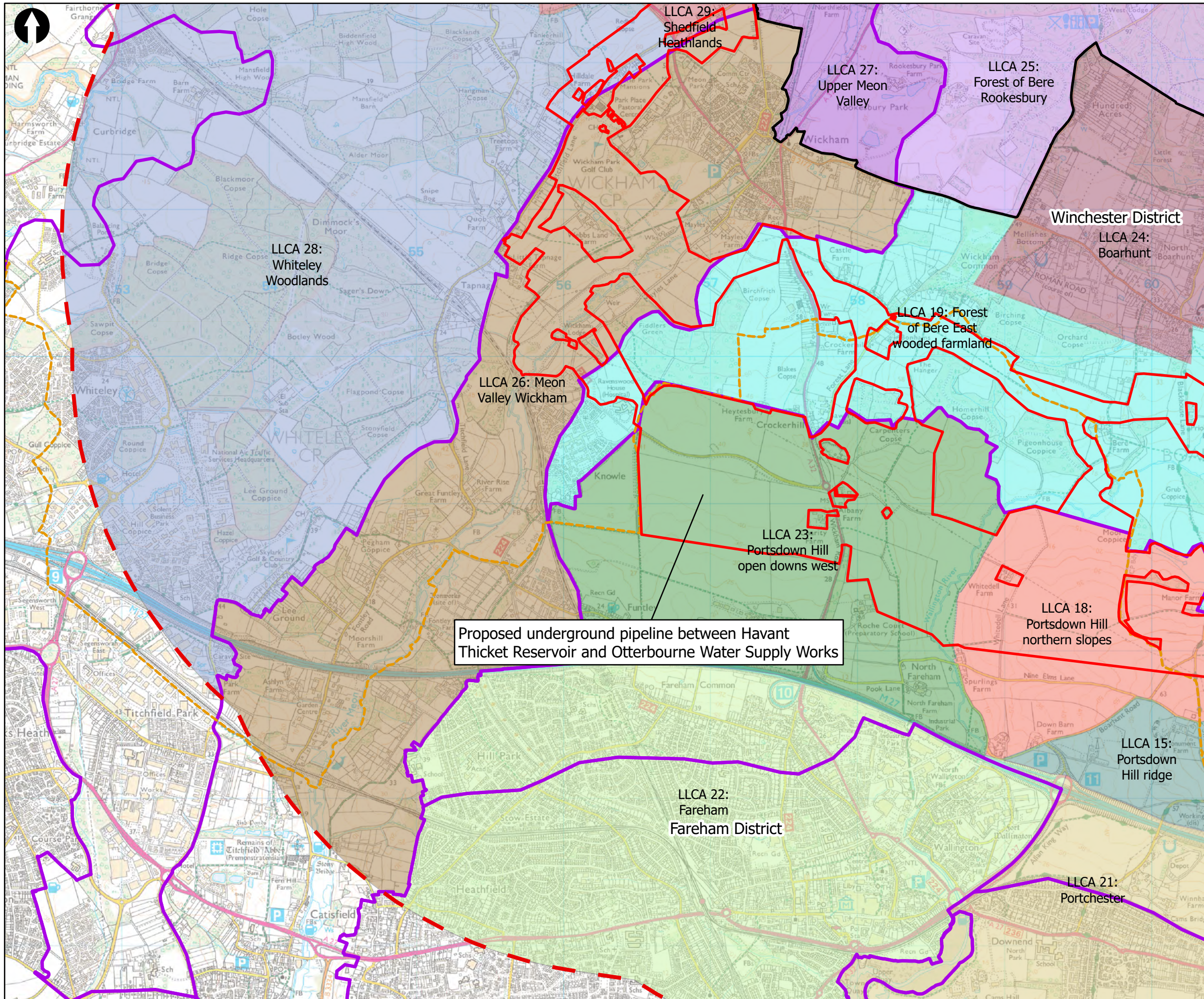
| Rev | Date | Drawn | Description | Ch'kd | App'd |
|-----|------------|-------|-----------------|-------|-------|
| 02 | 03/07/2023 | GC | For Information | | |
| 01 | 11/07/2023 | MCP | For Information | | |



Title
Figure 13.3
Local Landscape Character Areas
Sheet 3 of 9

| | | | | | |
|-------------|--------|-----|----------|-----------|----------|
| Designed | N/A | - | Check | SF | - |
| Drawn | ND | - | Review | Core Team | - |
| GIS Check | GC | - | Approved | MP | - |
| Scale at A3 | Status | INF | Rev | 01 | Security |
| 1:25,000 | | | | | STD |





Key to Symbols

- Scoping Area (Red outline)
- 3km Study Area (Red dashed line)
- Administrative (Yellow dashed line)
- District boundary (Yellow dashed line)
- South Downs National Park (Black outline)
- Hampshire Integrated Character Assessment (Purple outline)

Notes

Esri, UK, Esri, HERE, Garmin, FAO, NOAA, USGS, Contains OS data © Crown Copyright and database right 2022
 Contains data from OS Zoomstack

Proposed underground pipeline between Havant Thicket Reservoir and Otterbourne Water Supply Works

| Rev | Date | Drawn | Description | Ch'kd | App'd |
|-----|------------|-------|-----------------|-------|-------|
| 02 | 03/07/2023 | GC | For Information | | |
| 01 | 11/07/2023 | MCP | For Information | | |



Title
 Figure 13.3
 Local Landscape Character Areas
 Sheet 4 of 9

| | | | | | |
|-------------|--------|-----|----------|-----------|----------|
| Designed | N/A | - | Check | SF | - |
| Drawn | ND | - | Review | Core Team | - |
| GIS Check | GC | - | Approved | MP | - |
| Scale at A3 | Status | INF | Rev | 01 | Security |
| 1:25,000 | | | | | STD |

